



# TRAFFIC CRASH REPORT

LOCAL REPORT NUMBER * <b>2017096589</b>	CRASH SEVERITY <input checked="" type="checkbox"/> 1 - FATAL <input type="checkbox"/> 2 - INJURY <input type="checkbox"/> 3 - PDO	HIT/SKIP <input type="checkbox"/> 1 - SOLVED <input type="checkbox"/> 2 - UNSOLVED
--	--	--

PHOTOS TAKEN <input checked="" type="checkbox"/> OH-2 <input type="checkbox"/> OH-1P <input checked="" type="checkbox"/> OH-3 <input type="checkbox"/> OTHER	PDO UNDER STATE REPORTABLE DOLLAR AMOUNT	PRIVATE PROPERTY	REPORTING AGENCY NCIC * <b>08304</b>	REPORTING AGENCY NAME * <b>MASON POLICE</b>	NUMBER OF UNITS <b>02</b>	UNIT IN ERROR <b>99</b>	98 - ANIMAL 99 - UNKNOWN
--	--	------------------	---	--	------------------------------	----------------------------	-----------------------------

COUNTY * <b>83</b>	CITY * <input checked="" type="checkbox"/> VILLAGE * <input type="checkbox"/> TOWNSHIP *	CITY, VILLAGE, TOWNSHIP * <b>MASON</b>	CRASH DATE * <b>02082017</b>	TIME OF CRASH <b>1843</b>	DAY OF WEEK <b>WED</b>
-----------------------	--	---	---------------------------------	------------------------------	---------------------------

DEGREES / MINUTES / SECONDS LATITUDE <b>39° 20' 40.94"</b>	LONGITUDE <b>84° 18' 37.29"</b>	DECIMAL DEGREES LATITUDE <b>39.344706</b>	LONGITUDE <b>84.310357</b>
--	------------------------------------	---	-------------------------------

ROADWAY DIVISION <input type="checkbox"/> DIVIDED <input checked="" type="checkbox"/> UNDIVIDED	DIVIDED LANE DIRECTION OF TRAVEL <input type="checkbox"/> N - NORTHBOUND <input type="checkbox"/> E - EASTBOUND <input type="checkbox"/> S - SOUTHBOUND <input type="checkbox"/> W - WESTBOUND	NUMBER OF THRU LANES <b>04</b>	ROAD TYPES OR MILEPOST 2 AL - ALLEY CR - CIRCLE HE - HEIGHTS MP - MILEPOST PL - PLACE ST - STREET WA - WAY AV - AVENUE CT - COURT HW - HIGHWAY PK - PARKWAY RD - ROAD TE - TERRACE BL - BOULEVARD DR - DRIVE LA - LANE PI - PIKE SQ - SQUARE TL - TRAIL
---	--	-----------------------------------	--

LOCATION ROUTE TYPE 1	LOCATION ROUTE NUMBER	LOC PREFIX N, S, E, W	LOCATION ROAD NAME <b>MASON MONTGOMERY</b>	LOCATION ROAD TYPE 2 <b>AD</b>	ROUTE TYPES 1 IR - INTERSTATE ROUTE (INC. TURNPIKE) CR - NUMBERED COUNTY ROUTE US - US ROUTE TR - NUMBERED TOWNSHIP ROUTE SR - STATE ROUTE
-----------------------	-----------------------	-----------------------	---	-----------------------------------	---

DISTANCE FROM REFERENCE <b>AT</b>	DIR FROM REF N, S, E, W	REFERENCE ROUTE TYPE 1	REFERENCE ROUTE NUMBER	REF PREFIX N, S, E, W	REFERENCE NAME (ROAD, MILEPOST, HOUSE #) <b>TYLERSVILLE</b>	REFERENCE ROAD TYPE 2 <b>RA</b>
--------------------------------------	-------------------------	------------------------	------------------------	-----------------------	--	------------------------------------

REFERENCE POINT USED <input checked="" type="checkbox"/> 1 - INTERSECTION <input type="checkbox"/> 2 - MILE POST <input type="checkbox"/> 3 - HOUSE NUMBER	CRASH LOCATION <b>02</b> 01 - NOT AN INTERSECTION 06 - FIVE-POINT, OR MORE 11 - RAILWAY GRADE CROSSING 02 - FOUR-WAY INTERSECTION 07 - ON RAMP 12 - SHARED-USE PATHS OR TRAILS 03 - T-INTERSECTION 08 - OFF RAMP 99 - UNKNOWN 04 - Y-INTERSECTION 09 - CROSSOVER 05 - TRAFFIC CIRCLE/ROUNDBOAT 10 - DRIVEWAY/ALLEY ACCESS	INTERSECTION RELATED <b>A</b>	LOCATION OF FIRST HARMFUL EVENT <b>1</b> 1 - ON ROADWAY 5 - ON GORE 2 - ON SHOULDER 6 - OUTSIDE TRAFFICWAY 3 - IN MEDIAN 9 - UNKNOWN 4 - ON ROADSIDE
---	---	----------------------------------	---

ROAD CONTOUR <input checked="" type="checkbox"/> 1 - STRAIGHT LEVEL 4 - CURVE GRADE <input type="checkbox"/> 2 - STRAIGHT GRADE 9 - UNKNOWN <input type="checkbox"/> 3 - CURVE LEVEL	ROAD CONDITIONS PRIMARY <b>02</b> SECONDARY 01 - DRY 05 - SAND, MUD, DIRT, OIL, GRAVEL 09 - RUT, HOLES, BUMPS, UNEVEN PAVEMENT* 02 - WET 06 - WATER (STANDING, MOVING) 10 - OTHER 03 - SNOW 07 - SLUSH 99 - UNKNOWN 04 - ICE 08 - DEBRIS*	* SECONDARY CONDITION ONLY
---	--	----------------------------

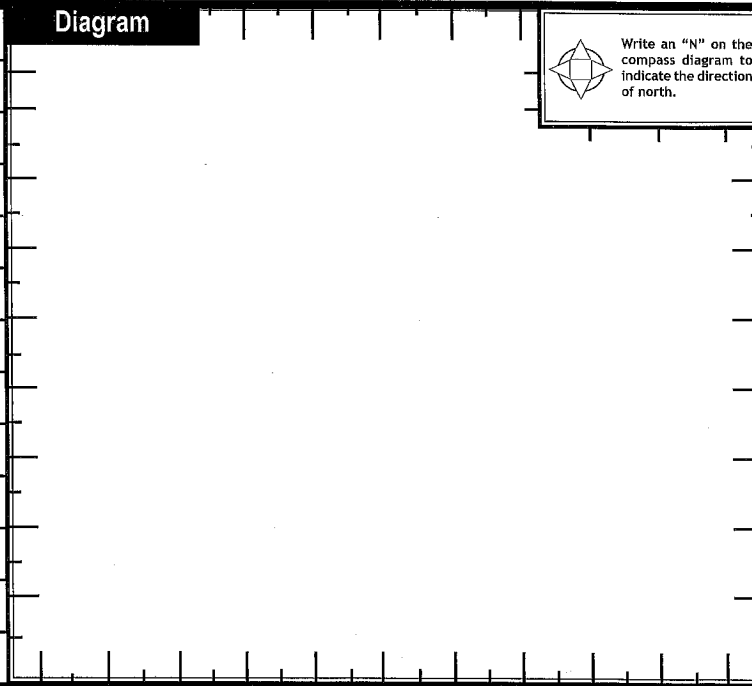
MANNER OF CRASH COLLISION/IMPACT <b>6</b> 1 - NOT COLLISION BETWEEN TWO MOTOR VEHICLES IN TRANSPORT 2 - REAR-END 3 - HEAD-ON 4 - REAR-TO-REAR 5 - BACKING 6 - ANGLE 7 - SIDESWIPE, SAME DIRECTION 8 - SIDESWIPE, OPPOSITE DIRECTION 9 - UNKNOWN	WEATHER <b>6</b> 1 - CLEAR 4 - RAIN 7 - SEVERE CROSSWINDS 2 - CLOUDY 5 - SLEET, HAIL 8 - BLOWING SAND, SOIL, DIRT, SNOW 3 - FOG, SMOG, SMOKE 6 - SNOW 9 - OTHER/UNKNOWN
--	---

ROAD SURFACE <b>2</b> 1 - CONCRETE 4 - SLAG, GRAVEL, STONE 2 - BLACKTOP, BITUMINOUS, ASPHALT 5 - DIRT 3 - BRICK/BLOCK 6 - OTHER	LIGHT CONDITIONS PRIMARY <b>4</b> SECONDARY 1 - DAYLIGHT 5 - DARK - ROADWAY NOT LIGHTED 9 - UNKNOWN 2 - DAWN 6 - DARK - UNKNOWN ROADWAY LIGHTING 3 - DUSK 7 - GLARE* 4 - DARK - LIGHTED ROADWAY 8 - OTHER	SCHOOL BUS RELATED <input type="checkbox"/> SCHOOL ZONE RELATED <input type="checkbox"/> YES, SCHOOL BUS DIRECTLY INVOLVED <input type="checkbox"/> YES, SCHOOL BUS INDIRECTLY INVOLVED
---	--	--

WORK ZONE RELATED <input type="checkbox"/>	WORKERS PRESENT <input type="checkbox"/>	LAW ENFORCEMENT PRESENT (OFFICER/VEHICLE) <input type="checkbox"/>	LAW ENFORCEMENT PRESENT (VEHICLE ONLY) <input type="checkbox"/>	SUPPLEMENT (CORRECTION OR ADDITION TO AN EXISTING REPORT SENT TO ODPS) <input type="checkbox"/>	TYPE OF WORK ZONE <input type="checkbox"/> 1 - LANE CLOSURE 4 - INTERMITTENT OR MOVING WORK <input type="checkbox"/> 2 - LANE SHIFT/CROSSOVER 5 - OTHER <input type="checkbox"/> 3 - WORK ON SHOULDER OR MEDIAN	LOCATION OF CRASH IN WORK ZONE <input type="checkbox"/> 1 - BEFORE THE FIRST WORK ZONE WARNING SIGN 4 - ACTIVITY AREA <input type="checkbox"/> 2 - ADVANCE WARNING AREA 5 - TERMINATION AREA <input type="checkbox"/> 3 - TRANSITION AREA
---	---	---	--	--	--	--

NARRATIVE

UNIT # 1 WAS NORTH BOUND ON MASON MONTGOMERY RD. UNIT #2 WAS TURNING LEFT FROM MASON MONTGOMERY RD TO TYLERSVILLE RD. UNIT #1 STRUCK # 2.



REPORT TAKEN BY <input checked="" type="checkbox"/> POLICE AGENCY <input type="checkbox"/> MOTORIST	DATE CRASH REPORTED <b>02082017</b>	TIME CRASH REPORTED <b>1845</b>	DISPATCH TIME <b>1845</b>	ARRIVAL TIME <b>1850</b>	TIME CLIPPED <b>1921</b>	OTHER INVESTIGATION TIME <b>30</b>	TOTAL MINUTES <b>61</b>
OFFICER'S NAME * <b>BRYANT</b>	OFFICER'S BADGE NUMBER <b>35</b>	CHECKED BY <b>50</b>	PAGE OF				



# MOTORIST / Non-MOTORIST / OCCUPANT

LOCAL REPORT NUMBER

UNIT NUMBER <b>01</b>	NAME: LAST, FIRST, MIDDLE <b>PEROUSSEL, PAUL</b>	DATE OF BIRTH <b>1/20/31/97</b>	AGE <b>04</b>	GENDER <b>M</b> F - FEMALE M - MALE
--------------------------	---	------------------------------------	------------------	---

ADDRESS, CITY, STATE, ZIP <b>6668 KIERNELAND WAY MASON OHIO 45040</b>	CONTACT PHONE- INCLUDE AREA CODE <b>513 780 0766</b>
--	---

INJURIES <b>1</b>	INJURED TAKEN BY <b>1</b>	EMS AGENCY	MEDICAL FACILITY INJURED TAKEN TO	SAFETY EQUIPMENT USED <b>04</b>	DOT COMPLIANT MOTORCYCLE HELMET <input type="checkbox"/>	SEATING POSITION <b>01</b>	AIR BAG USAGE <b>1</b>	EJECTION <b>1</b>	TRAPPED <b>1</b>
----------------------	------------------------------	------------	-----------------------------------	------------------------------------	---	-------------------------------	---------------------------	----------------------	---------------------

OL STATE <b>OH</b>	OPERATOR LICENSE NUMBER <b>PX 279143</b>	OL CLASS <b>4</b>	No VALID OL <input type="checkbox"/>	M/C END. <input type="checkbox"/>	CONDITION <b>1</b>	ALCOHOL/DRUG SUSPECTED <b>1</b>	ALCOHOL TEST STATUS <b>1</b>	ALCOHOL TEST TYPE <b>1</b>	ALCOHOL TEST VALUE	DRUG TEST STATUS <b>1</b>	DRUG TEST TYPE <b>1</b>
-----------------------	---	----------------------	---	--------------------------------------	-----------------------	------------------------------------	---------------------------------	-------------------------------	--------------------	------------------------------	----------------------------

OFFENSE CHARGED ( <input type="checkbox"/> LOCAL CODE )	OFFENSE DESCRIPTION	CITATION NUMBER	HANDS-FREE DEVICE USED <input type="checkbox"/>	DRIVER DISTRACTED BY <b>1</b>
---	---------------------	-----------------	--	----------------------------------

UNIT NUMBER <b>02</b>	NAME: LAST, FIRST, MIDDLE <b>HENORICKS, DONNA M.</b>	DATE OF BIRTH <b>10/20/1946</b>	AGE <b>70</b>	GENDER <b>F</b> F - FEMALE M - MALE
--------------------------	---	------------------------------------	------------------	---

ADDRESS, CITY, STATE, ZIP <b>1393 LELA LN MILFORD OHIO 45150</b>	CONTACT PHONE- INCLUDE AREA CODE <b>513 575 1452</b>
---	---

INJURIES <b>1</b>	INJURED TAKEN BY <b>1</b>	EMS AGENCY	MEDICAL FACILITY INJURED TAKEN TO	SAFETY EQUIPMENT USED <b>04</b>	DOT COMPLIANT MOTORCYCLE HELMET <input type="checkbox"/>	SEATING POSITION <b>01</b>	AIR BAG USAGE <b>1</b>	EJECTION <b>1</b>	TRAPPED <b>1</b>
----------------------	------------------------------	------------	-----------------------------------	------------------------------------	---	-------------------------------	---------------------------	----------------------	---------------------

OL STATE <b>OH</b>	OPERATOR LICENSE NUMBER <b>RT 116901</b>	OL CLASS <b>4</b>	No VALID OL <input type="checkbox"/>	M/C END. <input type="checkbox"/>	CONDITION <b>1</b>	ALCOHOL/DRUG SUSPECTED <b>1</b>	ALCOHOL TEST STATUS <b>1</b>	ALCOHOL TEST TYPE <b>1</b>	ALCOHOL TEST VALUE	DRUG TEST STATUS <b>1</b>	DRUG TEST TYPE <b>1</b>
-----------------------	---	----------------------	---	--------------------------------------	-----------------------	------------------------------------	---------------------------------	-------------------------------	--------------------	------------------------------	----------------------------

OFFENSE CHARGED ( <input type="checkbox"/> LOCAL CODE )	OFFENSE DESCRIPTION	CITATION NUMBER	HANDS-FREE DEVICE USED <input type="checkbox"/>	DRIVER DISTRACTED BY <b>1</b>
---	---------------------	-----------------	--	----------------------------------

INJURIES 1 - NO INJURY / NONE REPORTED 2 - POSSIBLE 3 - NON-INCAPACITATING 4 - INCAPACITATING 5 - FATAL	INJURED TAKEN BY 1 - NOT TRANSPORTED / TREATED AT SCENE 2 - EMS 3 - POLICE 4 - OTHER 9 - UNKNOWN	SAFETY EQUIPMENT USED MOTORIST 01 - NONE USED - VEHICLE OCCUPANT 02 - SHOULDER BELT ONLY USED 03 - LAP BELT ONLY USED 04 - SHOULDER AND LAP BELT USED	99 - UNKNOWN SAFETY EQUIPMENT Non-Motorist 05 - CHILD RESTRAINT SYSTEM-FORWARD FACING 06 - CHILD RESTRAINT SYSTEM- REAR FACING 07 - BOOSTER SEAT 08 - HELMET USED	09 - NONE USED 10 - HELMET USED 11 - PROTECTIVE PADS USED (ELBOWS, KNEES, ETC)	12 - REFLECTIVE CLOTHING 13 - LIGHTING 14 - OTHER
--	---	--	--	--	---

SEATING POSITION 01 - FRONT - LEFT SIDE (MOTORCYCLE DRIVER) 02 - FRONT - MIDDLE 03 - FRONT - RIGHT SIDE 04 - SECOND - LEFT SIDE (MOTORCYCLE PASSENGER) 05 - SECOND - MIDDLE 06 - SECOND - RIGHT SIDE	07 - THIRD - LEFT SIDE (MOTORCYCLE SIDE CAR) 08 - THIRD - MIDDLE 09 - THIRD - RIGHT SIDE 10 - SLEEPER SECTION OF CAB (TRUCK) 11 - PASSENGER IN OTHER ENCLOSED CARGO AREA (NON-TRAILING UNIT SUCH AS A BUS, PICK-UP WITH CAP)	12 - PASSENGER IN UNENCLOSED CARGO AREA 13 - TRAILING UNIT 14 - RIDING ON VEHICLE EXTERIOR (NON-TRAILING UNIT) 15 - NON-MOTORIST 16 - OTHER 99 - UNKNOWN	AIR BAG USAGE 1 - NOT DEPLOYED 2 - DEPLOYED FRONT 3 - DEPLOYED SIDE 4 - DEPLOYED BOTH FRONT/SIDE 5 - NOT APPLICABLE 9 - DEPLOYMENT UNKNOWN
--	--	---	--

EJECTION 1 - NOT EJECTED 2 - TOTALLY EJECTED 3 - PARTIALLY EJECTED 4 - NOT APPLICABLE	TRAPPED 1 - NOT TRAPPED 2 - EXTRICATED BY MECHANICAL MEANS 3 - EXTRICATED BY NON-MECHANICAL MEANS	OPERATOR LICENSE CLASS 1 - CLASS A 2 - CLASS B 3 - CLASS C 4 - REGULAR CLASS (OHIO IS "D") 5 - MC/MOPED ONLY	CONDITION 1 - APPARENTLY NORMAL 2 - PHYSICAL IMPAIRMENT 3 - EMOTIONAL (DEPRESSED, ANGRY, DISTURBED) 4 - ILLNESS	ALCOHOL/DRUG SUSPECTED 1 - NONE 2 - YES - ALCOHOL SUSPECTED 3 - YES - HBD NOT IMPAIRED 4 - YES - DRUGS SUSPECTED 5 - YES - ALCOHOL AND DRUGS SUSPECTED
---	--	---	---	---

ALCOHOL TEST STATUS 1 - NONE GIVEN 2 - TEST REFUSED 3 - TEST GIVEN, CONTAMINATED SAMPLE/UNUSABLE 4 - TEST GIVEN, RESULTS KNOWN 5 - TEST GIVEN, RESULTS UNKNOWN	ALCOHOL TEST TYPE 1 - NONE 2 - BLOOD 3 - URINE 4 - BREATH 5 - OTHER	DRUG TEST STATUS 1 - NONE GIVEN 2 - TEST REFUSED 3 - TEST GIVEN, CONTAMINATED SAMPLE/UNUSABLE 4 - TEST GIVEN, RESULTS KNOWN 5 - TEST GIVEN, RESULTS UNKNOWN	DRUG TEST TYPE 1 - NONE 2 - BLOOD 3 - URINE 4 - OTHER	DRIVER DISTRACTED BY 1 - NO DISTRACTION REPORTED 2 - PHONE 3 - TEXTING/E-MAILING 4 - ELECTRONIC COMMUNICATION DEVICE 5 - OTHER ELECTRONIC DEVICE (NAVIGATION DEVICE, RADIO, DVD)	6 - OTHER INSIDE THE VEHICLE 7 - EXTERNAL DISTRACTION
---	--	--	---	---	--

UNIT NUMBER <b>02</b>	NAME: LAST, FIRST, MIDDLE <b>OSBORNE, AVERY</b>	DATE OF BIRTH <b>07/02/2003</b>	AGE <b>13</b>	GENDER <b>F</b> F - FEMALE M - MALE
--------------------------	--	------------------------------------	------------------	---

ADDRESS, CITY, STATE, ZIP <b>5689 WARKSHIRE MILFORD OHIO 45150</b>	CONTACT PHONE- INCLUDE AREA CODE <b>513 575 1462</b>
---	---

INJURIES <b>1</b>	INJURED TAKEN BY <b>1</b>	EMS AGENCY	MEDICAL FACILITY INJURED TAKEN TO	SAFETY EQUIPMENT USED <b>04</b>	DOT COMPLIANT MOTORCYCLE HELMET <input type="checkbox"/>	SEATING POSITION <b>03</b>	AIR BAG USAGE <b>1</b>	EJECTION <b>1</b>	TRAPPED <b>1</b>
----------------------	------------------------------	------------	-----------------------------------	------------------------------------	---	-------------------------------	---------------------------	----------------------	---------------------

UNIT NUMBER	NAME: LAST, FIRST, MIDDLE	DATE OF BIRTH	AGE	GENDER F - FEMALE M - MALE
-------------	---------------------------	---------------	-----	----------------------------------

ADDRESS, CITY, STATE, ZIP	CONTACT PHONE- INCLUDE AREA CODE
---------------------------	----------------------------------

INJURIES	INJURED TAKEN BY	EMS AGENCY	MEDICAL FACILITY INJURED TAKEN TO	SAFETY EQUIPMENT USED	DOT COMPLIANT MOTORCYCLE HELMET	SEATING POSITION	AIR BAG USAGE	EJECTION	TRAPPED
----------	------------------	------------	-----------------------------------	-----------------------	---------------------------------	------------------	---------------	----------	---------



# UNIT

LOCAL REPORT NUMBER

UNIT NUMBER <b>01</b>	OWNER NAME: LAST, FIRST, MIDDLE <input checked="" type="checkbox"/> SAME AS DRIVER	OWNER PHONE NUMBER - INC. AREA CODE <input checked="" type="checkbox"/> SAME AS DRIVER	DAMAGE SCALE <b>2</b>	DAMAGED AREA FRONT 09 08 07 06 05 04 03 02
OWNER ADDRESS: CITY, STATE, ZIP <input checked="" type="checkbox"/> SAME AS DRIVER			1 - NONE	
LP STATE <b>OH</b>	LICENSE PLATE NUMBER <b>EGA 5704</b>	VEHICLE IDENTIFICATION NUMBER <b>5FNRL382X7B134063</b>	2 - MINOR	
VEHICLE YEAR <b>2007</b>	VEHICLE MAKE <b>HONDA</b>	VEHICLE MODEL <b>ODYSSEY</b>	3 - FUNCTIONAL	
PROOF OF INSURANCE SHOWN <input checked="" type="checkbox"/>	INSURANCE COMPANY <b>SAFECO</b>	POLICY NUMBER <b>L2251156</b>	4 - DISABLING	
CARRIER NAME, ADDRESS, CITY, STATE, ZIP			9 - UNKNOWN	REAR 06

US DOT	VEHICLE WEIGHT GVWR/GCWR 1 - LESS THAN OR EQUAL TO 10K LBS. 2 - 10,001 TO 26,000 LBS. 3 - MORE THAN 26,000 LBS.	CARGO BODY TYPE <b>01</b>	TRAFFICWAY DESCRIPTION <b>1</b>
HM PLACARD ID No.	<input type="checkbox"/> HAZARDOUS MATERIAL RELEASED	01 - No CARGO BODY TYPE/NOT APPLICABLE 02 - BUS/VAN (9-15 SEATS, INC DRIVER) 03 - BUS (16+ SEATS, INC DRIVER) 04 - VEHICLE TOWING ANOTHER VEHICLE 05 - LOGGING 06 - INTERMODAL CONTAINER CHASSIS 07 - CARGO VAN/ENCLOSED BOX 08 - GRAIN, CHIPS, GRAVEL 09 - POLE 10 - CARGO TANK 11 - FLAT BED 12 - DUMP 13 - CONCRETE MIXER 14 - AUTO TRANSPORTER 15 - GARBAGE/REFUSE 99 - OTHER/UNKNOWN	1 - TWO-WAY, NOT DIVIDED 2 - TWO-WAY, NOT DIVIDED, CONTINUOUS LEFT TURN LANE 3 - TWO-WAY, DIVIDED, UNPROTECTED (PAINTED OR GRASS >4 FT.) MEDIAN 4 - TWO-WAY, DIVIDED, POSITIVE MEDIAN BARRIER 5 - ONE-WAY TRAFFICWAY
HM CLASS NUMBER			<input type="checkbox"/> HIT / SKIP UNIT

NON-MOTORIST LOCATION PRIOR TO IMPACT <b>01</b>	TYPE OF USE <b>1</b>	UNIT TYPE <b>05</b>	PASSENGER VEHICLES (LESS THAN 9 PASSENGERS) 01 - SUB-COMPACT 02 - COMPACT 03 - MID SIZE 04 - FULL SIZE 05 - MINIVAN 06 - SPORT UTILITY VEHICLE 07 - PICKUP 08 - VAN 09 - MOTORCYCLE 10 - MOTORIZED BICYCLE 11 - SNOWMOBILE/ATV 12 - OTHER PASSENGER VEHICLE	MED/HEAVY TRUCKS OR COMBO UNITS > 10K LBS 13 - SINGLE UNIT TRUCK OR VAN 2AXLE, 6 TIRES 14 - SINGLE UNIT TRUCK; 3+ AXLES 15 - SINGLE UNIT TRUCK / TRAILER 16 - TRUCK/TRACTOR (BOBTAIL) 17 - TRACTOR/SEMI-TRAILER 18 - TRACTOR/DOUBLE 19 - TRACTOR/TRIPLES 20 - OTHER MED/HEAVY VEHICLE	BUS/VAN/LIMO (9 OR MORE INCLUDING DRIVER) 21 - BUS/VAN (9-15 SEATS, INC DRIVER) 22 - BUS (16+ SEATS, INC DRIVER) NON-MOTORIST 23 - ANIMAL WITH RIDER 24 - ANIMAL WITH BUGGY, WAGON, SURREY 25 - BICYCLE/PEDACYCLIST 26 - PEDESTRIAN/SKATER 27 - OTHER NON-MOTORIST
	<input type="checkbox"/> IN EMERGENCY RESPONSE	99 - UNKNOWN OR HIT / SKIP			<input type="checkbox"/> HAS HM PLACARD

SPECIAL FUNCTION <b>01</b>	01 - NONE 02 - TAXI 03 - RENTAL TRUCK (OVER 10K LBS) 04 - BUS - SCHOOL (PUBLIC OR PRIVATE) 05 - BUS - TRANSIT 06 - BUS - CHARTER 07 - BUS - SHUTTLE 08 - BUS - OTHER	09 - AMBULANCE 10 - FIRE 11 - HIGHWAY/MAINTENANCE 12 - MILITARY 13 - POLICE 14 - PUBLIC UTILITY 15 - OTHER GOVERNMENT 16 - CONSTRUCTION EQUIP.	17 - FARM VEHICLE 18 - FARM EQUIPMENT 19 - MOTORHOME 20 - GOLF CART 21 - TRAIN 22 - OTHER (EXPLAIN IN NARRATIVE)	MOST DAMAGED AREA <b>02</b>	01 - NONE 02 - CENTER FRONT 03 - RIGHT FRONT 04 - RIGHT SIDE 05 - RIGHT REAR 06 - REAR CENTER 07 - LEFT REAR	08 - LEFT SIDE 09 - LEFT FRONT 10 - TOP AND WINDOWS 11 - UNDERCARRIAGE 12 - LOAD/TRAILER 13 - TOTAL(ALL AREAS) 14 - OTHER	99 - UNKNOWN	ACTION <b>3</b>	1 - NON-CONTACT 2 - NON-COLLISION 3 - STRIKING 4 - STRUCK 5 - STRIKING/STRUCK 9 - UNKNOWN
-------------------------------	---	---	---	--------------------------------	--	---	--------------	--------------------	--

PRE-CRASH ACTIONS <b>01</b>	MOTORIST 01 - STRAIGHT AHEAD 02 - BACKING 03 - CHANGING LANES 04 - OVERTAKING/PASSING 05 - MAKING RIGHT TURN 06 - MAKING LEFT TURN 99 - UNKNOWN	07 - MAKING U-TURN 08 - ENTERING TRAFFIC LANE 09 - LEAVING TRAFFIC LANE 10 - PARKED 11 - SLOWING OR STOPPED IN TRAFFIC 12 - DRIVERLESS	13 - NEGOTIATING A CURVE 14 - OTHER MOTORIST ACTION	NON-MOTORIST 15 - ENTERING OR CROSSING SPECIFIED LOCATION 16 - WALKING, RUNNING, JOGGING, PLAYING, CYCLING 17 - WORKING 18 - PUSHING VEHICLE 19 - APPROACHING OR LEAVING VEHICLE 20 - STANDING	21 - OTHER NON-MOTORIST ACTION
--------------------------------	--	---	--	--	--------------------------------

CONTRIBUTING CIRCUMSTANCES	MOTORIST 01 - NONE 02 - FAILURE TO YIELD 03 - RAN RED LIGHT 04 - RAN STOP SIGN 05 - EXCEEDED SPEED LIMIT 06 - UNSAFE SPEED 07 - IMPROPER TURN 08 - LEFT OF CENTER 09 - FOLLOWED TOO CLOSELY/ACDA 10 - IMPROPER LANE CHANGE /PASSING/OFF ROAD	11 - IMPROPER BACKING 12 - IMPROPER START FROM PARKED POSITION 13 - STOPPED OR PARKED ILLEGALLY 14 - OPERATING VEHICLE IN NEGLIGENT MANNER 15 - SWERVING TO AVOID (DUE TO EXTERNAL CONDITIONS) 16 - WRONG SIDE/WRONG WAY 17 - FAILURE TO CONTROL 18 - VISION OBSTRUCTION 19 - OPERATING DEFECTIVE EQUIPMENT 20 - LOAD SHIFTING/FALLING/SPILLING 21 - OTHER IMPROPER ACTION	NON-MOTORIST 22 - NONE 23 - IMPROPER CROSSING 24 - DARTING 25 - LYING AND/OR ILLEGALLY IN ROADWAY 26 - FAILURE TO YIELD RIGHT OF WAY 27 - NOT VISIBLE (DARK CLOTHING) 28 - INATTENTIVE 29 - FAILURE TO OBEY TRAFFIC SIGNS /SIGNALS/OFFICER 30 - WRONG SIDE OF THE ROAD 31 - OTHER NON-MOTORIST ACTION	VEHICLE DEFECTS <b>01</b>	01 - TURN SIGNALS 02 - HEAD LAMPS 03 - TAIL LAMPS 04 - BRAKES 05 - STEERING 06 - TIRE BLOWOUT 07 - WORN OR SLICK TIRES 08 - TRAILER EQUIPMENT DEFECTIVE 09 - MOTOR TROUBLE 10 - DISABLED FROM PRIOR ACCIDENT 11 - OTHER DEFECTS
----------------------------	--	--	---	------------------------------	---

SEQUENCE OF EVENTS	1 <b>20</b> 2 <b>01</b> 3 <b>01</b> 4 <b>01</b> 5 <b>01</b> 6 <b>01</b>	NON-COLLISION EVENTS 01 - OVERTURN/ROLLOVER 02 - FIRE/EXPLOSION 03 - IMMERSION 04 - JACKKNIFE 05 - CARGO/EQUIPMENT LOSS OR SHIFT 06 - EQUIPMENT FAILURE (BLOWN TIRE, BRAKE FAILURE, ETC) 07 - SEPARATION OF UNITS 08 - RAN OFF ROAD RIGHT 09 - RAN OFF ROAD LEFT 10 - CROSS MEDIAN OR SUPPORT 11 - CROSS CENTER LINE OPPOSITE DIRECTION OF TRAVEL 12 - DOWNHILL RUNAWAY 13 - OTHER NON-COLLISION
COLLISION WITH PERSON, VEHICLE OR OBJECT NOT FIXED	14 - PEDESTRIAN 15 - PEDALCYCLE 16 - RAILWAY VEHICLE (TRAIN, ENGINE) 17 - ANIMAL - FARM 18 - ANIMAL - DEER 19 - ANIMAL - OTHER 20 - MOTOR VEHICLE IN TRANSPORT	21 - PARKED MOTOR VEHICLE 22 - WORK ZONE MAINTENANCE EQUIPMENT 23 - STRUCK BY FALLING, SHIFTING CARGO OR ANYTHING SET IN MOTION BY A MOTOR VEHICLE 24 - OTHER MOVABLE OBJECT
COLLISION WITH FIXED OBJECT	25 - IMPACT ATTENUATOR/CRASH CUSHION 26 - BRIDGE OVERHEAD STRUCTURE 27 - BRIDGE PIER OR ABUTMENT 28 - BRIDGE PARAPET 29 - BRIDGE RAIL 30 - GUARDRAIL FACE 31 - GUARDRAIL END 32 - PORTABLE BARRIER 33 - MEDIAN CABLE BARRIER 34 - MEDIAN GUARDRAIL BARRIER 35 - MEDIAN CONCRETE BARRIER 36 - MEDIAN OTHER BARRIER 37 - TRAFFIC SIGN POST 38 - OVERHEAD SIGN POST 39 - LIGHT/LUMINARIES SUPPORT 40 - UTILITY POLE 41 - OTHER POST, POLE OR SUPPORT 42 - CULVERT 43 - CURB 44 - DITCH 45 - EMBANKMENT 46 - FENCE 47 - MAILBOX 48 - TREE 49 - FIRE HYDRANT 50 - WORK ZONE MAINTENANCE EQUIPMENT 51 - WALL, BUILDING, TUNNEL 52 - OTHER FIXED OBJECT	

UNIT SPEED <b>35</b>	POSTED SPEED <b>35</b>	TRAFFIC CONTROL <b>09</b>	UNIT DIRECTION FROM <b>2</b> TO <b>1</b>
<input checked="" type="checkbox"/> STATED <input type="checkbox"/> ESTIMATED		01 - No CONTROLS 02 - STOP SIGN 03 - YIELD SIGN 04 - TRAFFIC SIGNAL 05 - TRAFFIC FLASHERS 06 - SCHOOL ZONE 07 - RAILROAD CROSSBUCKS 08 - RAILROAD FLASHERS 09 - RAILROAD GATES 10 - CONSTRUCTION BARRICADE 11 - PERSON (FLAGGER, OFFICER) 12 - PAVEMENT MARKINGS 13 - CROSSWALK LINES 14 - WALK/DON'T WALK 15 - OTHER 16 - NOT REPORTED	1 - NORTH 2 - SOUTH 3 - EAST 4 - WEST 5 - NORTHEAST 6 - NORTHWEST 7 - SOUTHEAST 8 - SOUTHWEST 9 - UNKNOWN



# UNIT

LOCAL REPORT NUMBER

UNIT NUMBER <b>02</b>	OWNER NAME: LAST, FIRST, MIDDLE <input checked="" type="checkbox"/> SAME AS DRIVER	OWNER PHONE NUMBER - INC. AREA CODE <input checked="" type="checkbox"/> SAME AS DRIVER	DAMAGE SCALE <b>3</b>	DAMAGED AREA
--------------------------	--	--	--------------------------	--------------

OWNER ADDRESS: CITY, STATE, ZIP <input checked="" type="checkbox"/> SAME AS DRIVER	LP STATE <b>OH</b>	LICENSE PLATE NUMBER <b>ADA 5135</b>	VEHICLE IDENTIFICATION NUMBER <b>3FAHP0K96CR326272</b>	# OCCUPANTS <b>02</b>
--	-----------------------	---	---	--------------------------

VEHICLE YEAR <b>2012</b>	VEHICLE MAKE <b>FORD</b>	VEHICLE MODEL <b>FUSION</b>	VEHICLE COLOR <b>BLACK</b>
-----------------------------	-----------------------------	--------------------------------	-------------------------------

<input checked="" type="checkbox"/> PROOF OF INSURANCE SHOWN	INSURANCE COMPANY <b>TRAVELERS</b>	POLICY NUMBER <b>986766657</b>	TOWED BY
--	---------------------------------------	-----------------------------------	----------

CARRIER NAME, ADDRESS, CITY, STATE, ZIP	CARRIER PHONE- INCLUDE AREA CODE
---	----------------------------------

US DOT	VEHICLE WEIGHT GVWR/GCWR 1 - LESS THAN OR EQUAL TO 10K LBS. 2 - 10,001 TO 26,000 LBS. 3 - MORE THAN 26,000 LBS.	CARGO BODY TYPE <b>01</b>	TRAFFICWAY DESCRIPTION <b>1</b>
--------	--	------------------------------	------------------------------------

NON-MOTORIST LOCATION PRIOR TO IMPACT <b>01</b>	TYPE OF USE <b>1</b>	UNIT TYPE <b>03</b>	HAZARDOUS MATERIAL RELEASED <input type="checkbox"/>	HAS HM PLACARD <input type="checkbox"/>
--	-------------------------	------------------------	--	---

SPECIAL FUNCTION <b>01</b>	MOST DAMAGED AREA <b>03</b>	IMPACT AREA <b>03</b>	ACTION <b>7</b>
-------------------------------	--------------------------------	--------------------------	--------------------

PRE-CRASH ACTIONS <b>06</b>	MOTORIST	NON-MOTORIST
--------------------------------	----------	--------------

CONTRIBUTING CIRCUMSTANCES PRIMARY <b>99</b>	VEHICLE DEFECTS <b>01</b>
---	------------------------------

SEQUENCE OF EVENTS 1 <b>20</b> 2 <b>01</b> 3 <b>01</b> 4 <b>01</b> 5 <b>01</b> 6 <b>01</b>	NON-COLLISION EVENTS	CROSS CENTER LINE
---	----------------------	-------------------

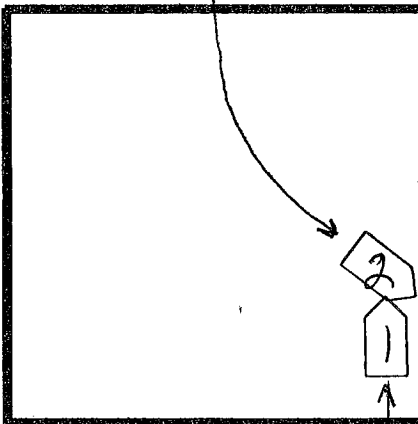
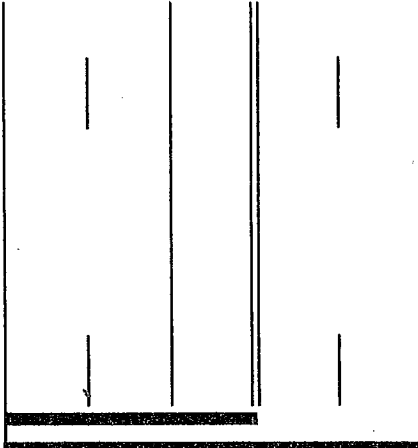
UNIT SPEED <b>10</b>	POSTED SPEED <b>35</b>	TRAFFIC CONTROL <b>04</b>	UNIT DIRECTION FROM <b>1</b> TO <b>3</b>
-------------------------	---------------------------	------------------------------	---

OHIO TRAFFIC ACCIDENT - DIAGRAM/NARRATIVE CONTINUATION

OH-2


LOCAL REPORT NUMBER	REPORTING AGENCY <b>MASON POLICE</b>	DATE OF ACCIDENT M 02 10 08 11 17
IN COUNTY OF <b>WARREN</b>	ACCIDENT LOCATION <b>MASON MONT RD @ TYLERSVILLE RD</b>	

MASON MONTGOMERY RD



TYLERSVILLE RD

NOT TO SCALE

OFFICER'S SIGNATURE  


BADGE NUMBER  
 55



LOCAL REPORT NUMBER	REPORTING AGENCY MASON POLICE	DATE OF CRASH 02/08/17
---------------------	----------------------------------	---------------------------

FOR LOCAL USE ONLY - DO NOT SUBMIT TO THE STATE EXCEPT FOR FATAL CRASHES

I, PAUL DEROUSSSEL HEREBY MAKE THIS VOLUNTARY STATEMENT TO  
PRINTED

P.O. K. S. BRYANT AT CRASH SCENE  
OFFICER'S NAME LOCATION

I was heading N on Mason Montgomery crossing Tylersville Rd. ~~Someone was turning left~~ someone heading south turned left in front of me. I slammed on my brakes but could not stop in time to avoid a collision. The light facing me was green prior to entering the intersection. At collision the light was still green.

Q. WERE YOU, OR ANYONE IN YOUR VEHICLE INJURED? No

Q. WERE YOU WEARING YOUR SEAT BELT? yes

Q. WHAT DIRECTION WERE YOU GOING? N

Q. WHAT WAS YOUR SPEED? 35

Q. WERE YOU USING A CELL PHONE AT THE TIME OF THE CRASH? no

ADDRESS OF WITNESS PHONE  
513 780 0766

SIGNATURE OF WITNESS X OFFICER'S SIGNATURE X *[Signature]*



LOCAL REPORT NUMBER	REPORTING AGENCY MASON POLICE	DATE OF CRASH M 02 / D 05 / Y 17
---------------------	----------------------------------	-------------------------------------

FOR LOCAL USE ONLY - DO NOT SUBMIT TO THE STATE EXCEPT FOR FATAL CRASHES

I, DONNA HENDRICKS HEREBY MAKE THIS VOLUNTARY STATEMENT TO  
PRINTED

P.O. K. S. BRYANT AT CRASH SCENE  
OFFICER'S NAME LOCATION

TURNING LEFT FROM MASON MONTGOMERY  
 ONTO TYLERSVILLE ROAD

Q. WHAT WAS YOUR LIGHT SHOWING?  
 A. A GREEN ARROW TO TURN LEFT ON TYLERSVILLE

Q. WERE YOU STOPPED ON A RED LIGHT BEFORE  
 TURNING?  
 A. NO

APRIL OSBORN  
 5689 WELLSHIRE  
 MILFORD  
 7/2/03

Q. WERE YOU, OR ANYONE IN YOUR VEHICLE INJURED? WE DON'T THINK SO

Q. WERE YOU WEARING YOUR SEAT BELT? YES

Q. WHAT DIRECTION WERE YOU GOING?

Q. WHAT WAS YOUR SPEED?

Q. WERE YOU USING A CELL PHONE AT THE TIME OF THE CRASH? NO

ADDRESS OF WITNESS PHONE 513 575 1452

SIGNATURE OF WITNESS OFFICER'S SIGNATURE  
 X X POK SBRYANT