



# MOTORIST / Non-MOTORIST / OCCUPANT

LOCAL REPORT NUMBER  
**2015 17697**

UNIT NUMBER <b>011</b>	NAME: LAST, FIRST, MIDDLE <b>BREEDEN JR WILLIAM</b>	DATE OF BIRTH <b>016161964</b>	AGE <b>50</b>	GENDER <b>M</b> F - FEMALE M - MALE
---------------------------	--	-----------------------------------	------------------	---

ADDRESS, CITY, STATE, ZIP <b>34 SAGE ST LEBANON OH 45036</b>	CONTACT PHONE- INCLUDE AREA CODE <b>513-505-5081</b>
---	---

INJURIES <b>1</b>	INJURED TAKEN BY <input type="checkbox"/>	EMS AGENCY	MEDICAL FACILITY INJURED TAKEN TO	SAFETY EQUIPMENT USED <b>04</b>	DOT COMPLIANT <input type="checkbox"/> MOTORCYCLE HELMET	SEATING POSITION <b>01</b>	AIR BAG USAGE <b>1</b>	EJECTION <input type="checkbox"/>	TRAPPED <input type="checkbox"/>
----------------------	--	------------	-----------------------------------	------------------------------------	---	-------------------------------	---------------------------	--------------------------------------	-------------------------------------

OL STATE <b>OH</b>	OPERATOR LICENSE NUMBER <b>RN668011</b>	OL CLASS <b>4</b>	No <input type="checkbox"/> VALID OL	M/C <input type="checkbox"/> END.	CONDITION <b>1</b>	ALCOHOL/DRUG SUSPECTED <b>1</b>	ALCOHOL TEST STATUS <b>1</b>	ALCOHOL TEST TYPE <b>1</b>	ALCOHOL TEST VALUE	DRUG TEST STATUS <b>1</b>	DRUG TEST TYPE <b>1</b>
-----------------------	--	----------------------	---	--------------------------------------	-----------------------	------------------------------------	---------------------------------	-------------------------------	--------------------	------------------------------	----------------------------

OFFENSE CHARGED ( <input type="checkbox"/> LOCAL CODE)	OFFENSE DESCRIPTION	CITATION NUMBER	HANDS-FREE <input type="checkbox"/> DEVICE USED	DRIVER DISTRACTED BY <b>1</b>
--	---------------------	-----------------	--	----------------------------------

UNIT NUMBER <b>012</b>	NAME: LAST, FIRST, MIDDLE <b>MCDOWELL MISTY M</b>	DATE OF BIRTH <b>081141973</b>	AGE <b>41</b>	GENDER <b>F</b> F - FEMALE M - MALE
---------------------------	--	-----------------------------------	------------------	---

ADDRESS, CITY, STATE, ZIP <b>1290 N MONTGOMERY CO LINE RD TIPP CITY OH 45371</b>	CONTACT PHONE- INCLUDE AREA CODE <b>937-308-3445</b>
---	---

INJURIES <b>1</b>	INJURED TAKEN BY <input type="checkbox"/>	EMS AGENCY	MEDICAL FACILITY INJURED TAKEN TO	SAFETY EQUIPMENT USED <b>04</b>	DOT COMPLIANT <input type="checkbox"/> MOTORCYCLE HELMET	SEATING POSITION <b>01</b>	AIR BAG USAGE <b>1</b>	EJECTION <input type="checkbox"/>	TRAPPED <input type="checkbox"/>
----------------------	--	------------	-----------------------------------	------------------------------------	---	-------------------------------	---------------------------	--------------------------------------	-------------------------------------

OL STATE <b>OH</b>	OPERATOR LICENSE NUMBER <b>PL251554</b>	OL CLASS <b>4</b>	No <input type="checkbox"/> VALID OL	M/C <input type="checkbox"/> END.	CONDITION <b>1</b>	ALCOHOL/DRUG SUSPECTED <b>1</b>	ALCOHOL TEST STATUS <b>1</b>	ALCOHOL TEST TYPE <b>1</b>	ALCOHOL TEST VALUE	DRUG TEST STATUS <b>1</b>	DRUG TEST TYPE <b>1</b>
-----------------------	--	----------------------	---	--------------------------------------	-----------------------	------------------------------------	---------------------------------	-------------------------------	--------------------	------------------------------	----------------------------

OFFENSE CHARGED ( <input type="checkbox"/> LOCAL CODE)	OFFENSE DESCRIPTION	CITATION NUMBER	HANDS-FREE <input type="checkbox"/> DEVICE USED	DRIVER DISTRACTED BY <b>1</b>
--	---------------------	-----------------	--	----------------------------------

INJURIES 1 - NO INJURY / NONE REPORTED 2 - POSSIBLE 3 - NON-INCAPACITATING 4 - INCAPACITATING 5 - FATAL	INJURED TAKEN BY 1 - NOT TRANSPORTED / TREATED AT SCENE 2 - EMS 3 - POLICE 4 - OTHER 9 - UNKNOWN	SAFETY EQUIPMENT USED MOTORIST 01 - NONE USED - VEHICLE OCCUPANT 02 - SHOULDER BELT ONLY USED 03 - LAP BELT ONLY USED 04 - SHOULDER AND LAP BELT USED 99 - UNKNOWN SAFETY EQUIPMENT	Non-MOTORIST 09 - NONE USED 10 - HELMET USED 11 - PROTECTIVE PADS USED (ELBOWS, KNEES, ETC) 12 - REFLECTIVE CLOTHING 13 - LIGHTING 14 - OTHER
--	---	---	---

SEATING POSITION 01 - FRONT - LEFT SIDE (MOTORCYCLE DRIVER) 02 - FRONT - MIDDLE 03 - FRONT - RIGHT SIDE 04 - SECOND - LEFT SIDE (MOTORCYCLE PASSENGER) 05 - SECOND - MIDDLE 06 - SECOND - RIGHT SIDE	07 - THIRD - LEFT SIDE (MOTORCYCLE SIDE CAR) 08 - THIRD - MIDDLE 09 - THIRD - RIGHT SIDE 10 - SLEEPER SECTION OF CAB (TRUCK) 11 - PASSENGER IN OTHER ENCLOSED CARGO AREA (NON-TRAILING UNIT SUCH AS A BUS, PICK-UP WITH CAP)	12 - PASSENGER IN UNENCLOSED CARGO AREA 13 - TRAILING UNIT 14 - RIDING ON VEHICLE EXTERIOR (NON-TRAILING UNIT) 15 - NON-MOTORIST 16 - OTHER 99 - UNKNOWN	AIR BAG USAGE 1 - NOT DEPLOYED 2 - DEPLOYED FRONT 3 - DEPLOYED SIDE 4 - DEPLOYED BOTH FRONT/SIDE 5 - NOT APPLICABLE 9 - DEPLOYMENT UNKNOWN
--	--	---	--

EJECTION 1 - NOT EJECTED 2 - TOTALLY EJECTED 3 - PARTIALLY EJECTED 4 - NOT APPLICABLE	TRAPPED 1 - NOT TRAPPED 2 - EXTRICATED BY MECHANICAL MEANS 3 - EXTRICATED BY NON-MECHANICAL MEANS	OPERATOR LICENSE CLASS 1 - CLASS A 2 - CLASS B 3 - CLASS C 4 - REGULAR CLASS (OHIO IS "D") 5 - MC/MOPED ONLY	CONDITION 1 - APPARENTLY NORMAL 2 - PHYSICAL IMPAIRMENT 3 - EMOTIONAL (DEPRESSED, ANGRY, DISTURBED) 4 - ILLNESS 5 - FELL ASLEEP, FAINTED, FATIGUED 6 - UNDER THE INFLUENCE OF MEDICATIONS, DRUGS, ALCOHOL 7 - OTHER	ALCOHOL/DRUG SUSPECTED 1 - NONE 2 - YES - ALCOHOL SUSPECTED 3 - YES - HBD NOT IMPAIRED 4 - YES - DRUGS SUSPECTED 5 - YES - ALCOHOL AND DRUGS SUSPECTED
---	--	---	--	---

ALCOHOL TEST STATUS 1 - NONE GIVEN 2 - TEST REFUSED 3 - TEST GIVEN, CONTAMINATED SAMPLE/UNUSABLE 4 - TEST GIVEN, RESULTS KNOWN 5 - TEST GIVEN, RESULTS UNKNOWN	ALCOHOL TEST TYPE 1 - NONE 2 - BLOOD 3 - URINE 4 - BREATH 5 - OTHER	DRUG TEST STATUS 1 - NONE GIVEN 2 - TEST REFUSED 3 - TEST GIVEN, CONTAMINATED SAMPLE/UNUSABLE 4 - TEST GIVEN, RESULTS KNOWN 5 - TEST GIVEN, RESULTS UNKNOWN	DRUG TEST TYPE 1 - NONE 2 - BLOOD 3 - URINE 4 - OTHER	DRIVER DISTRACTED BY 1 - NO DISTRACTION REPORTED 2 - PHONE 3 - TEXTING/E-MAILING 4 - ELECTRONIC COMMUNICATION DEVICE 5 - OTHER ELECTRONIC DEVICE (NAVIGATION DEVICE, RADIO, DVD) 6 - OTHER INSIDE THE VEHICLE 7 - EXTERNAL DISTRACTION
---	--	--	---	---

UNIT NUMBER <b>012</b>	NAME: LAST, FIRST, MIDDLE <b>MCDOWELL OWEN</b>	DATE OF BIRTH <b>05172012</b>	AGE <b>3</b>	GENDER <b>M</b> F - FEMALE M - MALE
---------------------------	---	----------------------------------	-----------------	---

ADDRESS, CITY, STATE, ZIP <b>1290 N MONTGOMERY CO LINE RD TIPP CITY OH 45371</b>	CONTACT PHONE- INCLUDE AREA CODE <b>937-308-3445</b>
---	---

INJURIES <b>1</b>	INJURED TAKEN BY <input type="checkbox"/>	EMS AGENCY	MEDICAL FACILITY INJURED TAKEN TO	SAFETY EQUIPMENT USED <b>05</b>	DOT COMPLIANT <input type="checkbox"/> MOTORCYCLE HELMET	SEATING POSITION <b>06</b>	AIR BAG USAGE <b>5</b>	EJECTION <input type="checkbox"/>	TRAPPED <input type="checkbox"/>
----------------------	--	------------	-----------------------------------	------------------------------------	---	-------------------------------	---------------------------	--------------------------------------	-------------------------------------

UNIT NUMBER	NAME: LAST, FIRST, MIDDLE	DATE OF BIRTH	AGE	GENDER F - FEMALE M - MALE
-------------	---------------------------	---------------	-----	----------------------------------

ADDRESS, CITY, STATE, ZIP	CONTACT PHONE- INCLUDE AREA CODE
---------------------------	----------------------------------

INJURIES	INJURED TAKEN BY	EMS AGENCY	MEDICAL FACILITY INJURED TAKEN TO	SAFETY EQUIPMENT USED	DOT COMPLIANT <input type="checkbox"/> MOTORCYCLE HELMET	SEATING POSITION	AIR BAG USAGE	EJECTION	TRAPPED
----------	------------------	------------	-----------------------------------	-----------------------	---	------------------	---------------	----------	---------



# TRAFFIC CRASH REPORT

LOCAL REPORT NUMBER *	2015 17697	CRASH SEVERITY	3	HIT/SKIP	1 - SOLVED 2 - UNSOLVED
-----------------------	------------	----------------	---	----------	----------------------------

LOCAL INFORMATION

<input type="checkbox"/> PHOTOS TAKEN	<input type="checkbox"/> PDD UNDER STATE REPORTABLE DOLLAR AMOUNT	<input type="checkbox"/> PRIVATE PROPERTY	REPORTING AGENCY NCIC *	REPORTING AGENCY NAME *	NUMBER OF UNITS	UNIT IN ERROR	
<input checked="" type="checkbox"/> OH-2	<input type="checkbox"/> OH-1P	<input type="checkbox"/> OH-3	<input type="checkbox"/> OTHER	08304	MASON POLICE	102	01

COUNTY *	CITY *	CITY, VILLAGE, TOWNSHIP *	CRASH DATE *	TIME OF CRASH	DAY OF WEEK
83	MASON	MASON	05302015	1709	SAT

DEGREES / MINUTES / SECONDS	LONGITUDE	OR	DECIMAL DEGREES	LONGITUDE
0 / 0	0		39.376625	-78.4288506

ROADWAY DIVISION	DIVIDED LANE DIRECTION OF TRAVEL	NUMBER OF THRU LANES	ROAD TYPES OR MILEPOST <sup>2</sup>
<input checked="" type="checkbox"/> DIVIDED	<input type="checkbox"/> N - NORTHBOUND	02	AL - ALLEY CR - CIRCLE HE - HEIGHTS MP - MILEPOST PL - PLACE ST - STREET WA - WAY

LOCATION ROUTE TYPE 1	LOCATION ROUTE NUMBER	LOC PREFIX	LOCATION ROAD NAME	LOCATION ROAD TYPE 2	ROUTE TYPES <sup>1</sup>
SR	741				IR - INTERSTATE ROUTE (INC. TURNPIKE) CR - NUMBERED COUNTY ROUTE US - US ROUTE TR - NUMBERED TOWNSHIP ROUTE

DISTANCE FROM REFERENCE	DIR FROM REF	REFERENCE ROUTE	REFERENCE ROUTE NUMBER	REF PREFIX	REFERENCE NAME (ROAD, MILEPOST, HOUSE #)	REFERENCE ROAD TYPE 2
50	N				424	

REFERENCE POINT USED	CRASH LOCATION	LOCATION OF FIRST HARMFUL EVENT
3 - HOUSE NUMBER	01 - NOT AN INTERSECTION	1 - ON ROADWAY

ROAD CONTOUR	ROAD CONDITIONS	WEATHER
2 - STRAIGHT GRADE	01 - DRY	2 - CLOUDY

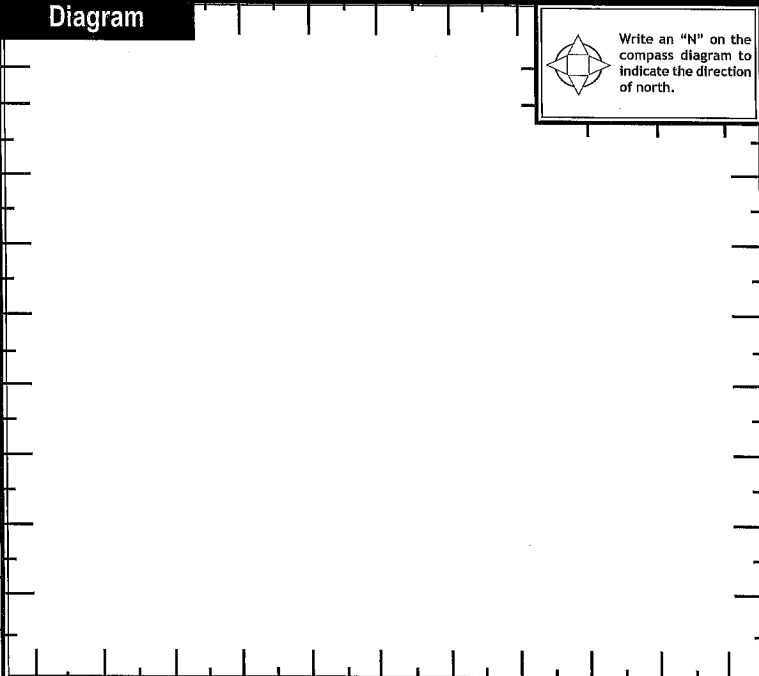
MANNER OF CRASH COLLISION/IMPACT	WEATHER
2 - REAR-END	2 - CLOUDY

ROAD SURFACE	LIGHT CONDITIONS	SCHOOL BUS RELATED
2 - ASPHALT	1 - DAYLIGHT	<input type="checkbox"/> YES, SCHOOL BUS DIRECTLY INVOLVED

WORK ZONE RELATED	TYPE OF WORK ZONE	LOCATION OF CRASH IN WORK ZONE
<input type="checkbox"/> WORKERS PRESENT	1 - LANE CLOSURE	1 - BEFORE THE FIRST WORK ZONE WARNING SIGN

**NARRATIVE**

UNIT #02 STOPPED IN TRAFFIC FACING NORTH ON SR 741. UNIT #01 WAS TRAVELLING NORTHBOUND ON SR 741 APPROXIMATING UNIT #02, FAILED TO ASSURE A CLEAR DISTANCE AHEAD, AND STRUCK UNIT #02 IN THE REAR.



REPORT TAKEN BY	SUPPLEMENT (CORRECTION OR ADDITION TO AN EXISTING REPORT SENT TO ODPS)	DATE CRASH REPORTED	TIME CRASH REPORTED	DISPATCH TIME	ARRIVAL TIME	TIME CLEARED	OTHER INVESTIGATION TIME	TOTAL MINUTES
POLICE AGENCY		05302015	1709	1710	1714	1743	0030	0059

HSY7001 OH1 Rev 12/13 [760-0820]



# UNIT

LOCAL REPORT NUMBER  
2015 17677

UNIT NUMBER 0111	OWNER NAME: LAST, FIRST, MIDDLE (SAME AS DRIVER)	OWNER PHONE NUMBER - INC. AREA CODE (SAME AS DRIVER)	DAMAGE SCALE 2	DAMAGED AREA FRONT 02 03 04 05 06 07 08 09 REAR
OWNER ADDRESS: CITY, STATE, ZIP (SAME AS DRIVER)			1 - NONE	
LP STATE OH	LICENSE PLATE NUMBER PGQ8414	VEHICLE IDENTIFICATION NUMBER 1G1GEK114N145220517381191	2 - MINOR	
VEHICLE YEAR 2015	VEHICLE MAKE CHEVROLET	VEHICLE MODEL SILVERADO	3 - FUNCTIONAL	
PROOF OF INSURANCE SHOWN	INSURANCE COMPANY STATE AUTO MUTUAL	POLICY NUMBER BAP2402178	4 - DISABLING	
CARRIER NAME, ADDRESS, CITY, STATE, ZIP			9 - UNKNOWN	
			CARRIER PHONE- INCLUDE AREA CODE	

US DOT	VEHICLE WEIGHT GVWR/GCWR 1 - LESS THAN OR EQUAL TO 10K LBS. 2 - 10,001 TO 26,000 LBS. 3 - MORE THAN 26,000 LBS.	CARGO BODY TYPE 01 - NO CARGO BODY TYPE/NOT APPLICABLE 02 - BUS/VAN (9-15 SEATS, INC DRIVER) 03 - BUS (16+ SEATS, INC DRIVER) 04 - VEHICLE TOWING ANOTHER VEHICLE 05 - LOGGING 06 - INTERMODAL CONTAINER CHASSIS 07 - CARGO VAN/ENCLOSED BOX 08 - GRAIN, CHIPS, GRAVEL	TRAFFICWAY DESCRIPTION 1 - TWO-WAY, NOT DIVIDED 2 - TWO-WAY, NOT DIVIDED, CONTINUOUS LEFT TURN LANE 3 - TWO-WAY, DIVIDED, UNPROTECTED (PAINTED OR GRASS >4 FT) MEDIAN 4 - TWO-WAY, DIVIDED, POSITIVE MEDIAN BARRIER 5 - ONE-WAY TRAFFICWAY
HM PLACARD ID No.	<input type="checkbox"/> HAZARDOUS MATERIAL RELEASED	09 - POLE 10 - CARGO TANK 11 - FLAT BED 12 - DUMP 13 - CONCRETE MIXER 14 - AUTO TRANSPORTER 15 - GARBAGE/REFUSE 99 - OTHER/UNKNOWN	<input type="checkbox"/> HIT / SKIP UNIT
HM CLASS NUMBER			

NON-MOTORIST LOCATION PRIOR TO IMPACT 01 - INTERSECTION - MARKED CROSSWALK 02 - INTERSECTION - NO CROSSWALK 03 - INTERSECTION - OTHER 04 - MIDLICK - MARKED CROSSWALK 05 - TRAVEL LANE - OTHER LOCATION 06 - BICYCLE LANE 07 - SHOULDER/ROADSIDE 08 - SIDEWALK 09 - MEDIAN/CROSSING ISLAND 10 - DRIVEWAY ACCESS 11 - SHARED-USE PATH OR TRAIL 12 - NON-TRAFFICWAY AREA 99 - OTHER/UNKNOWN	TYPE OF USE 1 - PERSONAL 2 - COMMERCIAL 3 - GOVERNMENT <input type="checkbox"/> IN EMERGENCY RESPONSE	UNIT TYPE 07 99 - UNKNOWN OR HIT / SKIP	PASSENGER VEHICLES (LESS THAN 9 PASSENGERS) 01 - SUB-COMPACT 02 - COMPACT 03 - MID SIZE 04 - FULL SIZE 05 - MINIVAN 06 - SPORT UTILITY VEHICLE 07 - PICKUP 08 - VAN 09 - MOTORCYCLE 10 - MOTORIZED BICYCLE 11 - SNOWMOBILE/ATV 12 - OTHER PASSENGER VEHICLE	MED/HEAVY TRUCKS OR COMBO UNITS > 10K LBS 13 - SINGLE UNIT TRUCK OR VAN 2AXLE, 6 TIRES 14 - SINGLE UNIT TRUCK; 3+ AXLES 15 - SINGLE UNIT TRUCK / TRAILER 16 - TRUCK/TRACTOR (BOBTAIL) 17 - TRACTOR/SEMI-TRAILER 18 - TRACTOR/DOUBLE 19 - TRACTOR/TRIPLES 20 - OTHER MED/HEAVY VEHICLE	BUS/VAN/LIMO (9 OR MORE INCLUDING DRIVER) 21 - BUS/VAN (9-15 SEATS, INC DRIVER) 22 - BUS (16+ SEATS, INC DRIVER) NON-MOTORIST 23 - ANIMAL WITH RIDER 24 - ANIMAL WITH BUGGY, WAGON, SURREY 25 - BICYCLE/PEDALCYCLIST 26 - PEDESTRIAN/SKATER 27 - OTHER NON-MOTORIST
			<input type="checkbox"/> HAS HM PLACARD		

SPECIAL FUNCTION 01	01 - NONE 02 - TAXI 03 - RENTAL TRUCK (OVER 10K LBS) 04 - BUS - SCHOOL (PUBLIC OR PRIVATE) 05 - BUS - TRANSIT 06 - BUS - CHARTER 07 - BUS - SHUTTLE 08 - BUS - OTHER	09 - AMBULANCE 10 - FIRE 11 - HIGHWAY/MAINTENANCE 12 - MILITARY 13 - POLICE 14 - PUBLIC UTILITY 15 - OTHER GOVERNMENT 16 - CONSTRUCTION EQUIP.	17 - FARM VEHICLE 18 - FARM EQUIPMENT 19 - MOTORHOME 20 - GOLF CART 21 - TRAIN 22 - OTHER (EXPLAIN IN NARRATIVE)	MOST DAMAGED AREA 02 IMPACT AREA 02	08 - LEFT SIDE 09 - LEFT FRONT 10 - TOP AND WINDOWS 11 - UNDERCARRIAGE 12 - LOAD/TRAILER 13 - TOTAL(ALL AREAS) 14 - OTHER	ACTION 3 1 - NON-CONTACT 2 - NON-COLLISION 3 - STRIKING 4 - STRUCK 5 - STRIKING/STRUCK 9 - UNKNOWN
------------------------	---	---	---	--	---	---

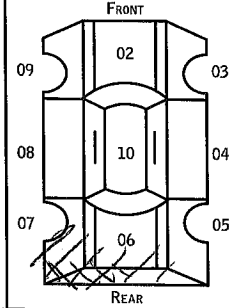
PRE-CRASH ACTIONS 01 99 - UNKNOWN	MOTORIST 01 - STRAIGHT AHEAD 02 - BACKING 03 - CHANGING LANES 04 - OVERTAKING/PASSING 05 - MAKING RIGHT TURN 06 - MAKING LEFT TURN 07 - MAKING U-TURN 08 - ENTERING TRAFFIC LANE 09 - LEAVING TRAFFIC LANE 10 - PARKED 11 - SLOWING OR STOPPED IN TRAFFIC 12 - DRIVERLESS	13 - NEGOTIATING A CURVE 14 - OTHER MOTORIST ACTION	NON-MOTORIST 15 - ENTERING OR CROSSING SPECIFIED LOCATION 16 - WALKING, RUNNING, JOGGING, PLAYING, CYCLING 17 - WORKING 18 - PUSHING VEHICLE 19 - APPROACHING OR LEAVING VEHICLE 20 - STANDING 21 - OTHER NON-MOTORIST ACTION
---	---	--	--

CONTRIBUTING CIRCUMSTANCES PRIMARY 09 SECONDARY 99 - UNKNOWN	MOTORIST 01 - NONE 02 - FAILURE TO YIELD 03 - RAN RED LIGHT 04 - RAN STOP SIGN 05 - EXCEEDED SPEED LIMIT 06 - UNSAFE SPEED 07 - IMPROPER TURN 08 - LEFT OF CENTER 09 - FOLLOWED TOO CLOSELY/ACDA 10 - IMPROPER LANE CHANGE /PASSING/OFF ROAD 11 - IMPROPER BACKING 12 - IMPROPER START FROM PARKED POSITION 13 - STOPPED OR PARKED ILLEGALLY 14 - OPERATING VEHICLE IN NEGLIGENT MANNER 15 - SWERVING TO AVOID (DUE TO EXTERNAL CONDITIONS) 16 - WRONG SIDE/WRONG WAY 17 - FAILURE TO CONTROL 18 - VISION OBSTRUCTION 19 - OPERATING DEFECTIVE EQUIPMENT 20 - LOAD SHIFTING/FALLING/SPILLING 21 - OTHER IMPROPER ACTION	NON-MOTORIST 22 - NONE 23 - IMPROPER CROSSING 24 - DARTING 25 - LYING AND/OR ILLEGALLY IN ROADWAY 26 - FAILURE TO YIELD RIGHT OF WAY 27 - NOT VISIBLE (DARK CLOTHING) 28 - INATTENTIVE 29 - FAILURE TO OBEY TRAFFIC SIGNS /SIGNALS/OFFICER 30 - WRONG SIDE OF THE ROAD 31 - OTHER NON-MOTORIST ACTION	VEHICLE DEFECTS 01 - TURN SIGNALS 02 - HEAD LAMPS 03 - TAIL LAMPS 04 - BRAKES 05 - STEERING 06 - TIRE BLOWOUT 07 - WORN OR SLICK TIRES 08 - TRAILER EQUIPMENT DEFECTIVE 09 - MOTOR TROUBLE 10 - DISABLED FROM PRIOR ACCIDENT 11 - OTHER DEFECTS
--	--	---	--

SEQUENCE OF EVENTS 1 20 2 3 4 5 6 FIRST HARMFUL EVENT 1 MOST HARMFUL EVENT 11 99 - UNKNOWN	NON-COLLISION EVENTS 01 - OVERTURN/ROLLOVER 02 - FIRE/EXPLOSION 03 - IMMERSION 04 - JACKKNIFE 05 - CARGO/EQUIPMENT LOSS OR SHIFT 06 - EQUIPMENT FAILURE (BLOWN TIRE, BRAKE FAILURE, ETC) 07 - SEPARATION OF UNITS 08 - RAN OFF ROAD RIGHT 09 - RAN OFF ROAD LEFT 10 - CROSS MEDIAN 11 - CROSS CENTER LINE OPPOSITE DIRECTION OF TRAVEL 12 - DOWNHILL RUNAWAY 13 - OTHER NON-COLLISION	COLLISION WITH PERSON, VEHICLE OR OBJECT NOT FIXED 14 - PEDESTRIAN 15 - PEDALCYCLE 16 - RAILWAY VEHICLE (TRAIN, ENGINE) 17 - ANIMAL - FARM 18 - ANIMAL - DEER 19 - ANIMAL - OTHER 20 - MOTOR VEHICLE IN TRANSPORT 21 - PARKED MOTOR VEHICLE 22 - WORK ZONE MAINTENANCE EQUIPMENT 23 - STRUCK BY FALLING, SHIFTING CARGO OR ANYTHING SET IN MOTION BY A MOTOR VEHICLE 24 - OTHER MOVABLE OBJECT 25 - IMPACT ATTENUATOR/CRASH CUSHION 26 - BRIDGE OVERHEAD STRUCTURE 27 - BRIDGE PIER OR ABUTMENT 28 - BRIDGE PARAPET 29 - BRIDGE RAIL 30 - GUARDRAIL FACE 31 - GUARDRAIL END 32 - PORTABLE BARRIER 33 - MEDIAN CABLE BARRIER 34 - MEDIAN GUARDRAIL BARRIER 35 - MEDIAN CONCRETE BARRIER 36 - MEDIAN OTHER BARRIER 37 - TRAFFIC SIGN POST 38 - OVERHEAD SIGN POST 39 - LIGHT/LUMINARIES SUPPORT 40 - UTILITY POLE 41 - OTHER POST, POLE OR SUPPORT 42 - CULVERT 43 - CURB 44 - DITCH 45 - EMBANKMENT 46 - FENCE 47 - MAILBOX 48 - TREE 49 - FIRE HYDRANT 50 - WORK ZONE MAINTENANCE EQUIPMENT 51 - WALL, BUILDING, TUNNEL 52 - OTHER FIXED OBJECT
---	--	--

UNIT SPEED 025	POSTED SPEED 40	TRAFFIC CONTROL 12 01 - NO CONTROLS 02 - STOP SIGN 03 - YIELD SIGN 04 - TRAFFIC SIGNAL 05 - TRAFFIC FLASHERS 06 - SCHOOL ZONE 07 - RAILROAD CROSSBUCKS 08 - RAILROAD FLASHERS 09 - RAILROAD GATES 10 - CONSTRUCTION BARRICADE 11 - PERSON (FLAGGER, OFFICER) 12 - PAVEMENT MARKINGS 13 - CROSSWALK LINES 14 - WALK/DON'T WALK 15 - OTHER 16 - NOT REPORTED	UNIT DIRECTION FROM 2 TO 1 1 - NORTH 2 - SOUTH 3 - EAST 4 - WEST 5 - NORTHEAST 6 - NORTHWEST 7 - SOUTHEAST 8 - SOUTHWEST 9 - UNKNOWN
-------------------	--------------------	---	--

UNIT NUMBER 03, OWNER NAME: LAST, FIRST, MIDDLE ( ) SAME AS DRIVER, OWNER PHONE NUMBER - INC. AREA CODE ( ) SAME AS DRIVER, DAMAGE SCALE 3, DAMAGED AREA FRONT, OWNER ADDRESS: CITY, STATE, ZIP ( ) SAME AS DRIVER, LP STATE OH, LICENSE PLATE NUMBER BF106F, VEHICLE IDENTIFICATION NUMBER 116ZNE52E0XM8018336, # OCCUPANTS 102, VEHICLE YEAR 119197, VEHICLE MAKE PONTIAC, VEHICLE MODEL GRAND AM, VEHICLE COLOR RED, POLICY NUMBER A020037095, TOWED BY, CARRIER NAME, ADDRESS, CITY, STATE, ZIP, CARRIER PHONE - INCLUDE AREA CODE



US DOT, VEHICLE WEIGHT GVWR/GCWR 1, CARGO BODY TYPE 01, TRAFFICWAY DESCRIPTION 1, HM PLACARD ID No., HM CLASS NUMBER, HAZARDOUS MATERIAL RELEASED, NON-MOTORIST LOCATION PRIOR TO IMPACT, TYPE OF USE 1, UNIT TYPE 03, PASSENGER VEHICLES (LESS THAN 9 PASSENGERS), MED/HEAVY TRUCKS OR COMBO UNITS > 10K LBS, BUS/VAN/LIMO (9 OR MORE INCLUDING DRIVER), Non-Motorist, Has HM Placard

SPECIAL FUNCTION 01, 09 - AMBULANCE, 17 - FARM VEHICLE, 18 - FARM EQUIPMENT, 19 - MOTORHOME, 20 - GOLF CART, 21 - TRAIN, 22 - OTHER (EXPLAIN IN NARRATIVE), MOST DAMAGED AREA 06, IMPACT AREA 06, ACTION 4, 1 - NON-CONTACT, 2 - NON-COLLISION, 3 - STRIKING, 4 - STRUCK, 5 - STRIKING/STRUCK, 9 - UNKNOWN

PRE-CRASH ACTIONS, MOTORIST 11, 01 - STRAIGHT AHEAD, 02 - BACKING, 03 - CHANGING LANES, 04 - OVERTAKING/PASSING, 05 - MAKING RIGHT TURN, 06 - MAKING LEFT TURN, 07 - MAKING U-TURN, 08 - ENTERING TRAFFIC LANE, 09 - LEAVING TRAFFIC LANE, 10 - PARKED, 11 - SLOWING OR STOPPED IN TRAFFIC, 12 - DRIVERLESS, 13 - NEGOTIATING A CURVE, 14 - OTHER MOTORIST ACTION, Non-Motorist 15 - ENTERING OR CROSSING SPECIFIED LOCATION, 16 - WALKING, RUNNING, JOGGING, PLAYING, CYCLING, 17 - WORKING, 18 - PUSHING VEHICLE, 19 - APPROACHING OR LEAVING VEHICLE, 20 - STANDING, 21 - OTHER NON-MOTORIST ACTION

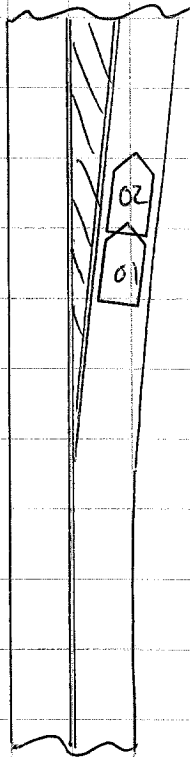
CONTRIBUTING CIRCUMSTANCES, PRIMARY 01, 01 - NONE, 02 - FAILURE TO YIELD, 03 - RAN RED LIGHT, 04 - RAN STOP SIGN, 05 - EXCEEDED SPEED LIMIT, 06 - UNSAFE SPEED, 07 - IMPROPER TURN, 08 - LEFT OF CENTER, 09 - FOLLOWED TOO CLOSELY/ACDA, 10 - IMPROPER LANE CHANGE /PASSING/OFF ROAD, 11 - IMPROPER BACKING, 12 - IMPROPER START FROM PARKED POSITION, 13 - STOPPED OR PARKED ILLEGALLY, 14 - OPERATING VEHICLE IN NEGLIGENT MANNER, 15 - SWERVING TO AVOID (DUE TO EXTERNAL CONDITIONS), 16 - WRONG SIDE/WRONG WAY, 17 - FAILURE TO CONTROL, 18 - VISION OBSTRUCTION, 19 - OPERATING DEFECTIVE EQUIPMENT, 20 - LOAD SHIFTING/FALLING/SPILLING, 21 - OTHER IMPROPER ACTION, Non-Motorist 22 - NONE, 23 - IMPROPER CROSSING, 24 - DARTING, 25 - LYING AND/OR ILLEGALLY IN ROADWAY, 26 - FAILURE TO YIELD RIGHT OF WAY, 27 - NOT VISIBLE (DARK CLOTHING), 28 - INATTENTIVE, 29 - FAILURE TO OBEY TRAFFIC SIGNS /SIGNALS/OFFICER, 30 - WRONG SIDE OF THE ROAD, 31 - OTHER NON-MOTORIST ACTION, VEHICLE DEFECTS 01 - TURN SIGNALS, 02 - HEAD LAMPS, 03 - TAIL LAMPS, 04 - BRAKES, 05 - STEERING, 06 - TIRE BLOWOUT, 07 - WORN OR SLICK TIRES, 08 - TRAILER EQUIPMENT DEFECTIVE, 09 - MOTOR TROUBLE, 10 - DISABLED FROM PRIOR ACCIDENT, 11 - OTHER DEFECTS

SEQUENCE OF EVENTS, 1 20, 2, 3, 4, 5, 6, FIRST HARMFUL EVENT 1, MOST HARMFUL EVENT 1, 99 - UNKNOWN, NON-COLLISION EVENTS 01 - OVERTURN/ROLLOVER, 02 - FIRE/EXPLOSION, 03 - IMMERSION, 04 - JACKKNIFE, 05 - CARGO/EQUIPMENT LOSS OR SHIFT, 06 - EQUIPMENT FAILURE (Blown Tire, Brake Failure, etc), 07 - SEPARATION OF UNITS, 08 - RAN OFF ROAD RIGHT, 09 - RAN OFF ROAD LEFT, 10 - CROSS MEDIAN OR SUPPORT, 11 - CROSS CENTER LINE OPPOSITE DIRECTION OF TRAVEL, 12 - DOWNHILL RUNAWAY, 13 - OTHER NON-COLLISION, COLLISION WITH PERSON, VEHICLE OR OBJECT NOT FIXED 14 - PEDESTRIAN, 15 - PEDALCYCLE, 16 - RAILWAY VEHICLE (TRAIN, ENGINE), 17 - ANIMAL - FARM, 18 - ANIMAL - DEER, 19 - ANIMAL - OTHER, 20 - MOTOR VEHICLE IN TRANSPORT, 21 - PARKED MOTOR VEHICLE, 22 - WORK ZONE MAINTENANCE EQUIPMENT, 23 - STRUCK BY FALLING, SHIFTING CARGO OR ANYTHING SET IN MOTION BY A MOTOR VEHICLE, 24 - OTHER MOVABLE OBJECT, COLLISION WITH FIXED OBJECT 25 - IMPACT ATTENUATOR/CRASH CUSHION, 26 - BRIDGE OVERHEAD STRUCTURE, 27 - BRIDGE PIER OR ABUTMENT, 28 - BRIDGE PARAPET, 29 - BRIDGE RAIL, 30 - GUARDRAIL FACE, 31 - GUARDRAIL END, 32 - PORTABLE BARRIER, 33 - MEDIAN CABLE BARRIER, 34 - MEDIAN GUARDRAIL BARRIER, 35 - MEDIAN CONCRETE BARRIER, 36 - MEDIAN OTHER BARRIER, 37 - TRAFFIC SIGN POST, 38 - OVERHEAD SIGN POST, 39 - LIGHT/LUMINARIES SUPPORT, 40 - UTILITY POLE, 41 - OTHER POST, POLE OR SUPPORT, 42 - CULVERT, 43 - CURB, 44 - DITCH, 45 - EMBANKMENT, 46 - FENCE, 47 - MAILBOX, 48 - TREE, 49 - FIRE HYDRANT, 50 - WORK ZONE MAINTENANCE EQUIPMENT, 51 - WALL, BUILDING, TUNNEL, 52 - OTHER FIXED OBJECT

UNIT SPEED 50, POSTED SPEED 40, TRAFFIC CONTROL 12, 01 - NO CONTROLS, 02 - STOP SIGN, 03 - YIELD SIGN, 04 - TRAFFIC SIGNAL, 05 - TRAFFIC FLASHERS, 06 - SCHOOL ZONE, 07 - RAILROAD CROSSBUCKS, 08 - RAILROAD FLASHERS, 09 - RAILROAD GATES, 10 - CONSTRUCTION BARRICADE, 11 - PERSON (FLAGGER, OFFICER), 12 - PAVEMENT MARKINGS, 13 - CROSSWALK LINES, 14 - WALK/DON'T WALK, 15 - OTHER, 16 - NOT REPORTED, UNIT DIRECTION FROM 2 To 1, 1 - NORTH, 2 - SOUTH, 3 - EAST, 4 - WEST, 5 - NORTHEAST, 6 - NORTHWEST, 7 - SOUTHEAST, 8 - SOUTHWEST, 9 - UNKNOWN



LOCAL REPORT NUMBER 15-17697	REPORTING AGENCY MASON POLICE	DATE OF CRASH MAY 10 30 15
IN COUNTY OF WARREN	CRASH LOCATION 4211 SR 741	



SR 741

NOT TO SCALE

OFFICER'S SIGNATURE X	BADGE NUMBER 1087
--------------------------	----------------------



LOCAL REPORT NUMBER 15-17697	REPORTING AGENCY MASON POLICE	DATE OF CRASH M 05   D 30   Y 15
---------------------------------	----------------------------------	-------------------------------------

FOR LOCAL USE ONLY - DO NOT SUBMIT TO THE STATE EXCEPT FOR FATAL CRASHES

I, William E Brewer HEREBY MAKE THIS VOLUNTARY STATEMENT TO  
PRINTED  
 P.O. ERIC FITZGERALD AT ST Rt. 941  
OFFICER'S NAME LOCATION

Went to stop Brake Pedal hit the  
 Floor & I hit the car in front  
 of me

Q. WERE YOU, OR ANYONE IN YOUR VEHICLE INJURED? No

Q. WERE YOU WEARING YOUR SEAT BELT? Yes

Q. WHAT DIRECTION WERE YOU GOING? North

Q. WHAT WAS YOUR SPEED? 25

Q. WERE YOU USING A CELL PHONE AT THE TIME OF THE CRASH? No

ADDRESS OF WITNESS

39 Sage St

PHONE

513-505-5081

SIGNATURE OF WITNESS

X William E Brewer

OFFICER'S SIGNATURE

X [Signature]



LOCAL REPORT NUMBER 15-17697	REPORTING AGENCY MASON POLICE	DATE OF CRASH M 05   D 30   Y 15
---------------------------------	----------------------------------	-------------------------------------

FOR LOCAL USE ONLY - DO NOT SUBMIT TO THE STATE EXCEPT FOR FATAL CRASHES

I, Misty McDowell HEREBY MAKE THIS VOLUNTARY STATEMENT TO  
PRINTED  
P.O. ERIC FITZGERALD AT 4211 SP 741  
OFFICER'S NAME LOCATION

I was stopped at the Red light on 741 @ Bathany Rd when I was hit from Behind.

Passenger  
 Owen McDowell - 5-17-12  
 Son

Q. WERE YOU, OR ANYONE IN YOUR VEHICLE INJURED? No, Sore Neck/Back

Q. WERE YOU WEARING YOUR SEAT BELT? YES

Q. WHAT DIRECTION WERE YOU GOING? North?

Q. WHAT WAS YOUR SPEED? 0

Q. WERE YOU USING A CELL PHONE AT THE TIME OF THE CRASH? NO

ADDRESS OF WITNESS 190 N County Line Rd Tipp City OH PHONE 937 308-3445

SIGNATURE OF WITNESS Misty McDowell OFFICER'S SIGNATURE X [Signature]