



TRAFFIC CRASH REPORT

LOCAL REPORT NUMBER *	CRASH SEVERITY	HIT/SKIP
2015-1318491	3 1 - FATAL 2 - INJURY 3 - PDO	1 - SOLVED 2 - UNSOLVED

LOCAL INFORMATION		REPORTING AGENCY NCIC *	REPORTING AGENCY NAME *	NUMBER OF UNITS	UNIT IN ERROR
<input type="checkbox"/> PHOTOS TAKEN <input checked="" type="checkbox"/> OH-2 <input type="checkbox"/> OH-1P <input type="checkbox"/> OH-3 <input type="checkbox"/> OTHER	<input type="checkbox"/> PDO UNDER STATE REPORTABLE DOLLAR AMOUNT	<input type="checkbox"/> PRIVATE PROPERTY	018J104	MASON POLICE	02

COUNTY *	CITY *	CITY, VILLAGE, TOWNSHIP *	CRASH DATE *	TIME OF CRASH	DAY OF WEEK
18J	MASON	MASON	02042015	11047	WED

DEGREES / MINUTES / SECONDS	LONGITUDE	DECIMAL DEGREES	LONGITUDE
0 0 0	0 0 0	39.13511957	-84.3238310

ROADWAY DIVISION	DIVIDED LANE DIRECTION OF TRAVEL	NUMBER OF THRU LANES	ROAD TYPES OR MILEPOST ²
<input type="checkbox"/> DIVIDED <input checked="" type="checkbox"/> UNDIVIDED	N - NORTHBOUND E - EASTBOUND S - SOUTHBOUND W - WESTBOUND	04	AL - ALLEY CR - CIRCLE HE - HEIGHTS MP - MILEPOST PL - PLACE ST - STREET WA - WAY AV - AVENUE CT - COURT HW - HIGHWAY PK - PARKWAY RD - ROAD TE - TERRACE BL - BOULEVARD DR - DRIVE LA - LANE PI - PIKE SQ - SQUARE TL - TRAIL

LOCATION ROUTE TYPE ¹	LOCATION ROUTE NUMBER	LOC PREFIX N,S,E,W	LOCATION ROAD NAME	LOCATION ROAD TYPE ²	ROUTE TYPES ¹
			TYLERSVILLE	20	IR - INTERSTATE ROUTE (INC. TURNPIKE) CR - NUMBERED COUNTY ROUTE US - US ROUTE TR - NUMBERED TOWNSHIP ROUTE SR - STATE ROUTE

DISTANCE FROM REFERENCE	DIR FROM REF	REFERENCE ROUTE TYPE ¹	REFERENCE ROUTE NUMBER	REF PREFIX N,S,E,W	REFERENCE NAME (ROAD, MILEPOST, HOUSE #)	REFERENCE ROAD TYPE ²
20	W				TOWER	DR

REFERENCE POINT USED	CRASH LOCATION	LOCATION OF FIRST HARMFUL EVENT
1 - INTERSECTION 2 - MILE POST 3 - HOUSE NUMBER	01 01 - NOT AN INTERSECTION 02 - FOUR-WAY INTERSECTION 03 - T-INTERSECTION 04 - Y-INTERSECTION 05 - TRAFFIC CIRCLE/ROUNDABOUT	1 - ON ROADWAY 2 - ON SHOULDER 3 - IN MEDIAN 4 - ON ROADSIDE 5 - ON GORE 6 - OUTSIDE TRAFFICWAY 9 - UNKNOWN

ROAD CONTOUR	ROAD CONDITIONS	WEATHER
1 - STRAIGHT LEVEL 2 - STRAIGHT GRADE 3 - CURVE LEVEL 4 - CURVE GRADE 9 - UNKNOWN	01 PRIMARY SECONDARY 01 - DRY 02 - WET 03 - SNOW 04 - ICE 05 - SAND, MUD, DIRT, OIL, GRAVEL 06 - WATER (STANDING, MOVING) 07 - SLUSH 08 - DEBRIS* 09 - RUT, HOLES, BUMPS, UNEVEN PAVEMENT* 10 - OTHER 99 - UNKNOWN	2 1 - CLEAR 2 - CLOUDY 3 - FOG, SMOG, SMOKE 4 - RAIN 5 - SLEET, HAIL 6 - SNOW 7 - SEVERE CROSSWINDS 8 - BLOWING SAND, SOIL, DIRT, SNOW 9 - OTHER/UNKNOWN

MANNER OF CRASH COLLISION/IMPACT	WEATHER
2 1 - NOT COLLISION BETWEEN TWO MOTOR VEHICLES IN TRANSPORT 2 - REAR-END 3 - HEAD-ON 4 - REAR-TO-REAR 5 - BACKING 6 - ANGLE 7 - SIDESWIPE, SAME DIRECTION 8 - SIDESWIPE, OPPOSITE DIRECTION 9 - UNKNOWN	2 1 - CLEAR 2 - CLOUDY 3 - FOG, SMOG, SMOKE 4 - RAIN 5 - SLEET, HAIL 6 - SNOW 7 - SEVERE CROSSWINDS 8 - BLOWING SAND, SOIL, DIRT, SNOW 9 - OTHER/UNKNOWN

ROAD SURFACE	LIGHT CONDITIONS	SCHOOL BUS RELATED
2 1 - CONCRETE 2 - BLACKTOP, BITUMINOUS, ASPHALT 3 - BRICK/BLOCK 4 - SLAG, GRAVEL, STONE 5 - DIRT 6 - OTHER	1 PRIMARY SECONDARY 1 - DAYLIGHT 2 - DAWN 3 - DUSK 4 - DARK - LIGHTED ROADWAY 5 - DARK - ROADWAY NOT LIGHTED 6 - DARK - UNKNOWN ROADWAY LIGHTING 7 - GLARE* 8 - OTHER 9 - UNKNOWN	<input type="checkbox"/> SCHOOL ZONE RELATED <input type="checkbox"/> YES, SCHOOL BUS DIRECTLY INVOLVED <input type="checkbox"/> YES, SCHOOL BUS INDIRECTLY INVOLVED

WORK ZONE RELATED	WORKERS PRESENT	TYPE OF WORK ZONE	LOCATION OF CRASH IN WORK ZONE
<input type="checkbox"/>	<input type="checkbox"/> WORKERS PRESENT <input type="checkbox"/> LAW ENFORCEMENT PRESENT (OFFICER/VEHICLE) <input type="checkbox"/> LAW ENFORCEMENT PRESENT (VEHICLE ONLY)	1 - LANE CLOSURE 2 - LANE SHIFT/CROSSOVER 3 - WORK ON SHOULDER OR MEDIAN 4 - INTERMITTENT OR MOVING WORK 5 - OTHER	1 - BEFORE THE FIRST WORK ZONE WARNING SIGN 2 - ADVANCE WARNING AREA 3 - TRANSITION AREA 4 - ACTIVITY AREA 5 - TERMINATION AREA

NARRATIVE	Diagram
UNIT #02 STOPPED FOR THE LIGHT EAST BOUND ON TYLERSVILLE RD AT TOWER DR. UNIT #01 WAS TRAVELLING EASTBOUND ON TYLERSVILLE RD BEHIND UNIT #02, FAILED TO ASSESS A CLEAR DISTANCE AHEAD, AND STRUCK UNIT #02 IN THE REAR.	

REPORT TAKEN BY	SUPPLEMENT (CORRECTION OR ADDITION TO AN EXISTING REPORT SENT TO ODPS)	DATE CRASH REPORTED	TIME CRASH REPORTED	DISPATCH TIME	ARRIVAL TIME	TIME CLEARED	OTHER INVESTIGATION TIME	TOTAL MINUTES
<input type="checkbox"/> POLICE AGENCY <input type="checkbox"/> MOTORIST	<input type="checkbox"/>	02042015	11047	110418	110511	11128	0030	0067
OFFICER'S NAME *	OFFICER'S BADGE NUMBER	CHECKED BY	PAGE OF					
FITZGERALD	1637	50						



MOTORIST / Non-MOTORIST / OCCUPANT

LOCAL REPORT NUMBER

12015+1381491

UNIT NUMBER 011	NAME: LAST, FIRST, MIDDLE YOUNG IESHIA NICHOLE	DATE OF BIRTH 07/29/1984	AGE 30	GENDER F - FEMALE M - MALE
--------------------	---	-----------------------------	-----------	----------------------------------

ADDRESS, CITY, STATE, ZIP 18 NORTH LN LEBANON OH 45036	CONTACT PHONE- INCLUDE AREA CODE 513-850-0427
---	--

INJURIES 1	INJURED TAKEN BY	EMS AGENCY	MEDICAL FACILITY INJURED TAKEN TO	SAFETY EQUIPMENT USED 99	DOT COMPLIANT MOTORCYCLE HELMET	SEATING POSITION 01	AIR BAG USAGE 1	EJECTION 1	TRAPPED 1		
OL STATE OH	OPERATOR LICENSE NUMBER SC754516	OL CLASS 4	No VALID OL <input type="checkbox"/>	M/C END. <input type="checkbox"/>	CONDITION 1	ALCOHOL/DRUG SUSPECTED 1	ALCOHOL TEST STATUS 1	ALCOHOL TEST TYPE 1	ALCOHOL TEST VALUE	DRUG TEST STATUS 1	DRUG TEST TYPE 1
OFFENSE CHARGED (LOCAL CODE) 333.03a	OFFENSE DESCRIPTION ALCA	CITATION NUMBER 77766	HANDS-FREE DEVICE USED <input type="checkbox"/>	DRIVER DISTRACTED BY 1							

UNIT NUMBER 012	NAME: LAST, FIRST, MIDDLE BAKER ALEX A	DATE OF BIRTH 10/10/1960	AGE 55	GENDER M - MALE F - FEMALE
--------------------	---	-----------------------------	-----------	----------------------------------

ADDRESS, CITY, STATE, ZIP 389 SUNSET DR SOUTH LEBANON OH 45065	CONTACT PHONE- INCLUDE AREA CODE 513-305-0229
---	--

INJURIES 1	INJURED TAKEN BY	EMS AGENCY	MEDICAL FACILITY INJURED TAKEN TO	SAFETY EQUIPMENT USED 04	DOT COMPLIANT MOTORCYCLE HELMET	SEATING POSITION 01	AIR BAG USAGE 1	EJECTION 1	TRAPPED 1		
OL STATE OH	OPERATOR LICENSE NUMBER RQ557561	OL CLASS 4	No VALID OL <input type="checkbox"/>	M/C END. <input type="checkbox"/>	CONDITION 1	ALCOHOL/DRUG SUSPECTED 1	ALCOHOL TEST STATUS 1	ALCOHOL TEST TYPE 1	ALCOHOL TEST VALUE	DRUG TEST STATUS 1	DRUG TEST TYPE 1
OFFENSE CHARGED (LOCAL CODE)	OFFENSE DESCRIPTION	CITATION NUMBER	HANDS-FREE DEVICE USED <input type="checkbox"/>	DRIVER DISTRACTED BY 1							

INJURIES 1 - NO INJURY / NONE REPORTED 2 - POSSIBLE 3 - NON-INCAPACITATING 4 - INCAPACITATING 5 - FATAL	INJURED TAKEN BY 1 - NOT TRANSPORTED / TREATED AT SCENE 2 - EMS 3 - POLICE 4 - OTHER 9 - UNKNOWN	SAFETY EQUIPMENT USED MOTORIST 01 - NONE USED - VEHICLE OCCUPANT 02 - SHOULDER BELT ONLY USED 03 - LAP BELT ONLY USED 04 - SHOULDER AND LAP BELT USED 99 - UNKNOWN SAFETY EQUIPMENT NON-MOTORIST 05 - CHILD RESTRAINT SYSTEM-FORWARD FACING 06 - CHILD RESTRAINT SYSTEM- REAR FACING 07 - BOOSTER SEAT 08 - HELMET USED 09 - NONE USED 10 - HELMET USED 11 - PROTECTIVE PADS USED (ELBOWS, KNEES, ETC) 12 - REFLECTIVE CLOTHING 13 - LIGHTING 14 - OTHER
--	---	---

SEATING POSITION 01 - FRONT - LEFT SIDE (MOTORCYCLE DRIVER) 02 - FRONT - MIDDLE 03 - FRONT - RIGHT SIDE 04 - SECOND - LEFT SIDE (MOTORCYCLE PASSENGER) 05 - SECOND - MIDDLE 06 - SECOND - RIGHT SIDE 07 - THIRD - LEFT SIDE (MOTORCYCLE SIDE CAR) 08 - THIRD - MIDDLE 09 - THIRD - RIGHT SIDE 10 - SLEEPER SECTION OF CAB (TRUCK) 11 - PASSENGER IN OTHER ENCLOSED CARGO AREA (NON-TRAILING UNIT SUCH AS A BUS, PICK-UP WITH CAP) 12 - PASSENGER IN UNENCLOSED CARGO AREA 13 - TRAILING UNIT 14 - RIDING ON VEHICLE EXTERIOR (NON-TRAILING UNIT) 15 - NON-MOTORIST 16 - OTHER 99 - UNKNOWN	AIR BAG USAGE 1 - NOT DEPLOYED 2 - DEPLOYED FRONT 3 - DEPLOYED SIDE 4 - DEPLOYED BOTH FRONT/SIDE 5 - NOT APPLICABLE 9 - DEPLOYMENT UNKNOWN
---	--

EJECTION 1 - NOT EJECTED 2 - TOTALLY EJECTED 3 - PARTIALLY EJECTED 4 - NOT APPLICABLE	TRAPPED 1 - NOT TRAPPED 2 - EXTRICATED BY MECHANICAL MEANS 3 - EXTRICATED BY NON-MECHANICAL MEANS	OPERATOR LICENSE CLASS 1 - CLASS A 2 - CLASS B 3 - CLASS C 4 - REGULAR CLASS (OHIO IS "D") 5 - MC/MOPED ONLY	CONDITION 1 - APPARENTLY NORMAL 2 - PHYSICAL IMPAIRMENT 3 - EMOTIONAL (DEPRESSED, ANGRY, DISTURBED) 4 - ILLNESS 5 - FELL ASLEEP, FAINTED, FATIGUED 6 - UNDER THE INFLUENCE OF MEDICATIONS, DRUGS, ALCOHOL 7 - OTHER	ALCOHOL/DRUG SUSPECTED 1 - NONE 2 - YES - ALCOHOL SUSPECTED 3 - YES - HBD NOT IMPAIRED 4 - YES - DRUGS SUSPECTED 5 - YES - ALCOHOL AND DRUGS SUSPECTED
---	--	---	--	---

ALCOHOL TEST STATUS 1 - NONE GIVEN 2 - TEST REFUSED 3 - TEST GIVEN, CONTAMINATED SAMPLE/UNUSABLE 4 - TEST GIVEN, RESULTS KNOWN 5 - TEST GIVEN, RESULTS UNKNOWN	ALCOHOL TEST TYPE 1 - NONE 2 - BLOOD 3 - URINE 4 - BREATH 5 - OTHER	DRUG TEST STATUS 1 - NONE GIVEN 2 - TEST REFUSED 3 - TEST GIVEN, CONTAMINATED SAMPLE/UNUSABLE 4 - TEST GIVEN, RESULTS KNOWN 5 - TEST GIVEN, RESULTS UNKNOWN	DRUG TEST TYPE 1 - NONE 2 - BLOOD 3 - URINE 4 - OTHER	DRIVER DISTRACTED BY 1 - NO DISTRACTION REPORTED 2 - PHONE 3 - TEXTING/E-MAILING 4 - ELECTRONIC COMMUNICATION DEVICE 5 - OTHER ELECTRONIC DEVICE (NAVIGATION DEVICE, RADIO, DVD) 6 - OTHER INSIDE THE VEHICLE 7 - EXTERNAL DISTRACTION
---	--	--	---	---

UNIT NUMBER 012	NAME: LAST, FIRST, MIDDLE BAKER ROBERT	DATE OF BIRTH 11/23/1964	AGE 50	GENDER M - MALE F - FEMALE
--------------------	---	-----------------------------	-----------	----------------------------------

ADDRESS, CITY, STATE, ZIP 389 SUNSET DR SOUTH LEBANON OH 45065	CONTACT PHONE- INCLUDE AREA CODE 513-480-1043
---	--

INJURIES 1	INJURED TAKEN BY	EMS AGENCY	MEDICAL FACILITY INJURED TAKEN TO	SAFETY EQUIPMENT USED 04	DOT COMPLIANT MOTORCYCLE HELMET	SEATING POSITION 03	AIR BAG USAGE 1	EJECTION 1	TRAPPED 1
---------------	------------------	------------	-----------------------------------	-----------------------------	------------------------------------	------------------------	--------------------	---------------	--------------

UNIT NUMBER	NAME: LAST, FIRST, MIDDLE	DATE OF BIRTH	AGE	GENDER F - FEMALE M - MALE
-------------	---------------------------	---------------	-----	----------------------------------

ADDRESS, CITY, STATE, ZIP	CONTACT PHONE- INCLUDE AREA CODE
---------------------------	----------------------------------

INJURIES	INJURED TAKEN BY	EMS AGENCY	MEDICAL FACILITY INJURED TAKEN TO	SAFETY EQUIPMENT USED	DOT COMPLIANT MOTORCYCLE HELMET	SEATING POSITION	AIR BAG USAGE	EJECTION	TRAPPED
----------	------------------	------------	-----------------------------------	-----------------------	------------------------------------	------------------	---------------	----------	---------

LOCAL REPORT NUMBER

2015-3819

UNIT NUMBER 011	OWNER NAME: LAST, FIRST, MIDDLE (<input type="checkbox"/> SAME AS DRIVER) DAVIS PATTY	OWNER PHONE NUMBER - INC. AREA CODE (<input type="checkbox"/> SAME AS DRIVER) 513-910-2421	DAMAGE SCALE 3	DAMAGED AREA
OWNER ADDRESS: CITY, STATE, ZIP (<input type="checkbox"/> SAME AS DRIVER) 3133 WESTWOOD NORTHERN BLVA CINCINNATI OH 45211			1 - NONE	
LP STATE OH	LICENSE PLATE NUMBER 6FE9024	VEHICLE IDENTIFICATION NUMBER 2T1LF28P3YK2885911	2 - MINOR	
VEHICLE YEAR 2010	VEHICLE MAKE TOYOTA	VEHICLE MODEL SOLARA	3 - FUNCTIONAL	
PROOF OF INSURANCE SHOWN <input checked="" type="checkbox"/>	INSURANCE COMPANY GENERAL	POLICY NUMBER 470H2004271	4 - DISABLING	
CARRIER NAME, ADDRESS, CITY, STATE, ZIP			9 - UNKNOWN	
			CARRIER PHONE- INCLUDE AREA CODE	

US DOT	VEHICLE WEIGHT GVWR/GCWR 1 - LESS THAN OR EQUAL TO 10K LBS. 2 - 10,001 TO 26,000 LBS. 3 - MORE THAN 26,000 LBS. 1	CARGO BODY TYPE 01 - NO CARGO BODY TYPE/NOT APPLICABLE 02 - BUS/VAN (9-15 SEATS, INC DRIVER) 03 - BUS (16+ SEATS, INC DRIVER) 04 - VEHICLE TOWING ANOTHER VEHICLE 05 - LOGGING 06 - INTERMODAL CONTAINER CHASSIS 07 - CARGO VAN/ENCLOSED BOX 08 - GRAIN, CHIPS, GRAVEL 01	TRAFFICWAY DESCRIPTION 1 - TWO-WAY, NOT DIVIDED 2 - TWO-WAY, NOT DIVIDED, CONTINUOUS LEFT TURN LANE 3 - TWO-WAY, DIVIDED, UNPROTECTED (PAINTED OR GRASS >4 FT.) MEDIAN 4 - TWO-WAY, DIVIDED, POSITIVE MEDIAN BARRIER 5 - ONE-WAY TRAFFICWAY 1
HM PLACARD ID No.	<input type="checkbox"/> HAZARDOUS MATERIAL RELEASED	09 - POLE 10 - CARGO TANK 11 - FLAT BED 12 - DUMP 13 - CONCRETE MIXER 14 - AUTO TRANSPORTER 15 - GARBAGE/REFUSE 99 - OTHER/UNKNOWN	<input type="checkbox"/> HIT / SKIP UNIT
HM CLASS NUMBER			

NON-MOTORIST LOCATION PRIOR TO IMPACT 01	TYPE OF USE 1 - PERSONAL 2 - COMMERCIAL 3 - GOVERNMENT 1	UNIT TYPE 99 - UNKNOWN OR HIT / SKIP 02	PASSENGER VEHICLES (LESS THAN 9 PASSENGERS) 01 - SUB-COMPACT 02 - COMPACT 03 - MID SIZE 04 - FULL SIZE 05 - MINIVAN 06 - SPORT UTILITY VEHICLE 07 - PICKUP 08 - VAN 09 - MOTORCYCLE 10 - MOTORIZED BICYCLE 11 - SNOWMOBILE/ATV 12 - OTHER PASSENGER VEHICLE	MED/HEAVY TRUCKS OR COMBO UNITS > 10K LBS 13 - SINGLE UNIT TRUCK OR VAN 2AXLE, 6 TIRES 14 - SINGLE UNIT TRUCK; 3+ AXLES 15 - SINGLE UNIT TRUCK / TRAILER 16 - TRUCK/TRACTOR (BOBTAIL) 17 - TRACTOR/SEMI-TRAILER 18 - TRACTOR/DOUBLE 19 - TRACTOR/TRIPLES 20 - OTHER MED/HEAVY VEHICLE	BUS/VAN/LIMO (9 OR MORE INCLUDING DRIVER) 21 - BUS/VAN (9-15 SEATS, INC DRIVER) 22 - BUS (16+ SEATS, INC DRIVER) NON-MOTORIST 23 - ANIMAL WITH RIDER 24 - ANIMAL WITH BUGGY, WAGON, SURREY 25 - BICYCLE/PEDALCYCLIST 26 - PEDESTRIAN/SKATER 27 - OTHER NON-MOTORIST
<input type="checkbox"/> IN EMERGENCY RESPONSE			<input type="checkbox"/> HAS HM PLACARD		

SPECIAL FUNCTION 01	01 - NONE 02 - TAXI 03 - RENTAL TRUCK (OVER 10K LBS) 04 - BUS - SCHOOL (PUBLIC OR PRIVATE) 05 - BUS - TRANSIT 06 - BUS - CHARTER 07 - BUS - SHUTTLE 08 - BUS - OTHER	09 - AMBULANCE 10 - FIRE 11 - HIGHWAY/MAINTENANCE 12 - MILITARY 13 - POLICE 14 - PUBLIC UTILITY 15 - OTHER GOVERNMENT 16 - CONSTRUCTION EQUIP.	17 - FARM VEHICLE 18 - FARM EQUIPMENT 19 - MOTORHOME 20 - GOLF CART 21 - TRAIN 22 - OTHER (EXPLAIN IN NARRATIVE)	MOST DAMAGED AREA 02	01 - NONE 02 - CENTER FRONT 03 - RIGHT FRONT 04 - RIGHT SIDE 05 - RIGHT REAR 06 - REAR CENTER 07 - LEFT REAR	08 - LEFT SIDE 09 - LEFT FRONT 10 - TOP AND WINDOWS 11 - UNDERCARRIAGE 12 - LOAD/TRAILER 13 - TOTAL(ALL AREAS) 14 - OTHER	ACTION 3	1 - NON-CONTACT 2 - NON-COLLISION 3 - STRIKING 4 - STRUCK 5 - STRIKING/STRUCK 9 - UNKNOWN
-------------------------------	---	---	---	--------------------------------	--	---	--------------------	--

PRE-CRASH ACTIONS 01	MOTORIST 01 - STRAIGHT AHEAD 02 - BACKING 03 - CHANGING LANES 04 - OVERTAKING/PASSING 05 - MAKING RIGHT TURN 06 - MAKING LEFT TURN 99 - UNKNOWN	07 - MAKING U-TURN 08 - ENTERING TRAFFIC LANE 09 - LEAVING TRAFFIC LANE 10 - PARKED 11 - SLOWING OR STOPPED IN TRAFFIC 12 - DRIVERLESS	13 - NEGOTIATING A CURVE 14 - OTHER MOTORIST ACTION	NON-MOTORIST 15 - ENTERING OR CROSSING SPECIFIED LOCATION 16 - WALKING, RUNNING, JOGGING, PLAYING, CYCLING 17 - WORKING 18 - PUSHING VEHICLE 19 - APPROACHING OR LEAVING VEHICLE 20 - STANDING 21 - OTHER NON-MOTORIST ACTION
--------------------------------	--	---	--	--

CONTRIBUTING CIRCUMSTANCES 09	MOTORIST 01 - NONE 02 - FAILURE TO YIELD 03 - RAN RED LIGHT 04 - RAN STOP SIGN 05 - EXCEEDED SPEED LIMIT 06 - UNSAFE SPEED 07 - IMPROPER TURN 08 - LEFT OF CENTER 09 - FOLLOWED TOO CLOSELY/ACDA 10 - IMPROPER LANE CHANGE /PASSING/OFF ROAD	11 - IMPROPER BACKING 12 - IMPROPER START FROM PARKED POSITION 13 - STOPPED OR PARKED ILLEGALLY 14 - OPERATING VEHICLE IN NEGLIGENT MANNER 15 - SWERVING TO AVOID (DUE TO EXTERNAL CONDITIONS) 16 - WRONG SIDE/WRONG WAY 17 - FAILURE TO CONTROL 18 - VISION OBSTRUCTION 19 - OPERATING DEFECTIVE EQUIPMENT 20 - LOAD SHIFTING/FALLING/SPILLING 21 - OTHER IMPROPER ACTION	NON-MOTORIST 22 - NONE 23 - IMPROPER CROSSING 24 - DARTING 25 - LYING AND/OR ILLEGALLY IN ROADWAY 26 - FAILURE TO YIELD RIGHT OF WAY 27 - NOT VISIBLE (DARK CLOTHING) 28 - INATTENTIVE 29 - FAILURE TO OBEY TRAFFIC SIGNS /SIGNALS/OFFICER 30 - WRONG SIDE OF THE ROAD 31 - OTHER NON-MOTORIST ACTION	VEHICLE DEFECTS 01	01 - TURN SIGNALS 02 - HEAD LAMPS 03 - TAIL LAMPS 04 - BRAKES 05 - STEERING 06 - TIRE BLOWOUT 07 - WORN OR SLICK TIRES 08 - TRAILER EQUIPMENT DEFECTIVE 09 - MOTOR TROUBLE 10 - DISABLED FROM PRIOR ACCIDENT 11 - OTHER DEFECTS
---	--	--	---	------------------------------	---

SEQUENCE OF EVENTS 1 20 2 01 3 01 4 01 5 01 6 01	Non-Collision Events 01 - OVERTURN/ROLLOVER 02 - FIRE/EXPLOSION 03 - IMMERSION 04 - JACKKNIFE 05 - CARGO/EQUIPMENT LOSS OR SHIFT	06 - EQUIPMENT FAILURE (BLOWN TIRE, BRAKE FAILURE, ETC) 07 - SEPARATION OF UNITS 08 - RAN OFF ROAD RIGHT 09 - RAN OFF ROAD LEFT	10 - CROSS MEDIAN 11 - CROSS CENTER LINE OPPOSITE DIRECTION OF TRAVEL 12 - DOWNHILL RUNAWAY 13 - OTHER NON-COLLISION
COLLISION WITH PERSON, VEHICLE OR OBJECT NOT FIXED 14 - PEDESTRIAN 15 - PEDALCYCLE 16 - RAILWAY VEHICLE (TRAIN, ENGINE) 17 - ANIMAL - FARM 18 - ANIMAL - DEER 19 - ANIMAL - OTHER 20 - MOTOR VEHICLE IN TRANSPORT		COLLISION WITH FIXED OBJECT 21 - PARKED MOTOR VEHICLE 22 - WORK ZONE MAINTENANCE EQUIPMENT 23 - STRUCK BY FALLING, SHIFTING CARGO OR ANYTHING SET IN MOTION BY A MOTOR VEHICLE 24 - OTHER MOVABLE OBJECT 25 - IMPACT ATTENUATOR/CRASH CUSHION 26 - BRIDGE OVERHEAD STRUCTURE 27 - BRIDGE PIER OR ABUTMENT 28 - BRIDGE PARAPET 29 - BRIDGE RAIL 30 - GUARDRAIL FACE 31 - GUARDRAIL END 32 - PORTABLE BARRIER	
33 - MEDIAN CABLE BARRIER 34 - MEDIAN GUARDRAIL BARRIER 35 - MEDIAN CONCRETE BARRIER 36 - MEDIAN OTHER BARRIER 37 - TRAFFIC SIGN POST 38 - OVERHEAD SIGN POST 39 - LIGHT/LUMINARIES SUPPORT 40 - UTILITY POLE		41 - OTHER POST, POLE OR SUPPORT 42 - CULVERT 43 - CURB 44 - DITCH 45 - EMBANKMENT 46 - FENCE 47 - MAILBOX 48 - TREE 49 - FIRE HYDRANT 50 - WORK ZONE MAINTENANCE EQUIPMENT 51 - WALL, BUILDING, TUNNEL 52 - OTHER FIXED OBJECT	

UNIT SPEED 035	POSTED SPEED 35	TRAFFIC CONTROL 04	UNIT DIRECTION FROM 4 TO 3
<input type="checkbox"/> STATED <input checked="" type="checkbox"/> ESTIMATED		01 - NO CONTROLS 02 - STOP SIGN 03 - YIELD SIGN 04 - TRAFFIC SIGNAL 05 - TRAFFIC FLASHERS 06 - SCHOOL ZONE	07 - RAILROAD CROSSBUCKS 08 - RAILROAD FLASHERS 09 - RAILROAD GATES 10 - CONSTRUCTION BARRICADE 11 - PERSON (FLAGGER, OFFICER) 12 - PAVEMENT MARKINGS
07 - RAILROAD CROSSBUCKS 08 - RAILROAD FLASHERS 09 - RAILROAD GATES 10 - CONSTRUCTION BARRICADE 11 - PERSON (FLAGGER, OFFICER) 12 - PAVEMENT MARKINGS		13 - CROSSWALK LINES 14 - WALK/DON'T WALK 15 - OTHER 16 - NOT REPORTED	
		1 - NORTH 2 - SOUTH 3 - EAST 4 - WEST 5 - NORTHEAST 6 - NORTHWEST 7 - SOUTHEAST 8 - SOUTHWEST 9 - UNKNOWN	



UNIT

LOCAL REPORT NUMBER
 210V15-1381491

UNIT NUMBER: 012
 OWNER NAME: LAST, FIRST, MIDDLE (☐ SAME AS DRIVER): BAKER MARY
 OWNER PHONE NUMBER - INC. AREA CODE (☑ SAME AS DRIVER):

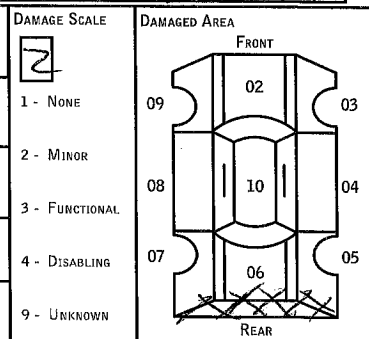
OWNER ADDRESS: CITY, STATE, ZIP (☑ SAME AS DRIVER):

LP STATE: OH
 LICENSE PLATE NUMBER: 644YET
 VEHICLE IDENTIFICATION NUMBER: 1Z1G4WE56710512427581
 # OCCUPANTS: 02

VEHICLE YEAR: 2005
 VEHICLE MAKE: BUICK
 VEHICLE MODEL: LACROSSE
 VEHICLE COLOR: BLACK

PROOF OF INSURANCE SHOWN: ☐
 INSURANCE COMPANY: ALFA
 POLICY NUMBER: 1434006707494
 TOWED BY:

CARRIER NAME, ADDRESS, CITY, STATE, ZIP: _____
 CARRIER PHONE - INCLUDE AREA CODE: _____



US DOT: _____
 HM PLACARD ID NO.: _____
 HM CLASS NUMBER: _____
 VEHICLE WEIGHT GVWR/GCWR: 1 - LESS THAN OR EQUAL TO 10K LBS., 2 - 10,001 TO 26,000 LBS., 3 - MORE THAN 26,000 LBS.
 CARGO BODY TYPE: 01 - NO CARGO BODY TYPE/NOT APPLICABLE, 02 - BUS/VAN (9-15 SEATS, INC DRIVER), 03 - BUS (16+ SEATS, INC DRIVER), 04 - VEHICLE TOWING ANOTHER VEHICLE, 05 - LOGGING, 06 - INTERMODAL CONTAINER CHASSIS, 07 - CARGO VAN/ENCLOSED BOX, 08 - GRAIN, CHIPS, GRAVEL, 09 - POLE, 10 - CARGO TANK, 11 - FLAT BED, 12 - DUMP, 13 - CONCRETE MIXER, 14 - AUTO TRANSPORTER, 15 - GARBAGE/REFUSE, 99 - OTHER/UNKNOWN
 TRAFFICWAY DESCRIPTION: 1 - TWO-WAY, NOT DIVIDED, 2 - TWO-WAY, NOT DIVIDED, CONTINUOUS LEFT TURN LANE, 3 - TWO-WAY, DIVIDED, UNPROTECTED (PAINTED OR GRASS >4 FT.) MEDIAN, 4 - TWO-WAY, DIVIDED, POSITIVE MEDIAN BARRIER, 5 - ONE-WAY TRAFFICWAY
 HIT / SKIP UNIT

NON-MOTORIST LOCATION PRIOR TO IMPACT: 01 - INTERSECTION - MARKED CROSSWALK, 02 - INTERSECTION - NO CROSSWALK, 03 - INTERSECTION - OTHER, 04 - MIDBLOCK - MARKED CROSSWALK, 05 - TRAVEL LANE - OTHER LOCATION, 06 - BICYCLE LANE, 07 - SHOULDER/ROADSIDE, 08 - SIDEWALK, 09 - MEDIAN/CROSSING ISLAND, 10 - DRIVEWAY ACCESS, 11 - SHARED-USE PATH OR TRAIL, 12 - NON-TRAFFICWAY AREA, 99 - OTHER/UNKNOWN
 TYPE OF USE: 1 - PERSONAL, 2 - COMMERCIAL, 3 - GOVERNMENT
 IN EMERGENCY RESPONSE
 UNIT TYPE: 01 - SUB-COMPACT, 02 - COMPACT, 03 - MID SIZE, 04 - FULL SIZE, 05 - MINIVAN, 06 - SPORT UTILITY VEHICLE, 07 - PICKUP, 08 - VAN, 09 - MOTORCYCLE, 10 - MOTORIZED BICYCLE, 11 - SNOWMOBILE/ATV, 12 - OTHER PASSENGER VEHICLE
 PASSENGER VEHICLES (LESS THAN 9 PASSENGERS): _____
 MED/HEAVY TRUCKS OR COMBO UNITS > 10K LBS.: _____
 BUS/VAN/LIMO (9 OR MORE INCLUDING DRIVER): _____
 HAS HM PLACARD

SPECIAL FUNCTION: 01 - NONE, 02 - TAXI, 03 - RENTAL TRUCK (OVER 10K LBS), 04 - BUS - SCHOOL (PUBLIC OR PRIVATE), 05 - BUS - TRANSIT, 06 - BUS - CHARTER, 07 - BUS - SHUTTLE, 08 - BUS - OTHER, 09 - AMBULANCE, 10 - FIRE, 11 - HIGHWAY/MAINTENANCE, 12 - MILITARY, 13 - POLICE, 14 - PUBLIC UTILITY, 15 - OTHER GOVERNMENT, 16 - CONSTRUCTION EQUIP., 17 - FARM VEHICLE, 18 - FARM EQUIPMENT, 19 - MOTORHOME, 20 - GOLF CART, 21 - TRAIN, 22 - OTHER (EXPLAIN IN NARRATIVE)
 MOST DAMAGED AREA: 01 - NONE, 02 - CENTER FRONT, 03 - RIGHT FRONT, 04 - RIGHT SIDE, 05 - RIGHT REAR, 06 - REAR CENTER, 07 - LEFT REAR, 08 - LEFT SIDE, 09 - LEFT FRONT, 10 - TOP AND WINDOWS, 11 - UNDERCARRIAGE, 12 - LOAD/TRAILER, 13 - TOTAL(ALL AREAS), 14 - OTHER, 99 - UNKNOWN
 ACTION: 1 - NON-CONTACT, 2 - NON-COLLISION, 3 - STRIKING, 4 - STRUCK, 5 - STRIKING/STRUCK, 9 - UNKNOWN

PRE-CRASH ACTIONS: MOTORIST: 01 - STRAIGHT AHEAD, 02 - BACKING, 03 - CHANGING LANES, 04 - OVERTAKING/PASSING, 05 - MAKING RIGHT TURN, 06 - MAKING LEFT TURN, 07 - MAKING U-TURN, 08 - ENTERING TRAFFIC LANE, 09 - LEAVING TRAFFIC LANE, 10 - PARKED, 11 - SLOWING OR STOPPED IN TRAFFIC, 12 - DRIVERLESS, 13 - NEGOTIATING A CURVE, 14 - OTHER MOTORIST ACTION
 NON-MOTORIST: 15 - ENTERING OR CROSSING SPECIFIED LOCATION, 16 - WALKING, RUNNING, JOGGING, PLAYING, CYCLING, 17 - WORKING, 18 - PUSHING VEHICLE, 19 - APPROACHING OR LEAVING VEHICLE, 20 - STANDING, 21 - OTHER NON-MOTORIST ACTION

CONTRIBUTING CIRCUMSTANCES: PRIMARY: 01 - NONE, 02 - FAILURE TO YIELD, 03 - RAN RED LIGHT, 04 - RAN STOP SIGN, 05 - EXCEEDED SPEED LIMIT, 06 - UNSAFE SPEED, 07 - IMPROPER TURN, 08 - LEFT OF CENTER, 09 - FOLLOWED TOO CLOSELY/ACDA, 10 - IMPROPER LANE CHANGE /PASSING/OFF ROAD, 11 - IMPROPER BACKING, 12 - IMPROPER START FROM PARKED POSITION, 13 - STOPPED OR PARKED ILLEGALLY, 14 - OPERATING VEHICLE IN NEGLIGENT MANNER, 15 - SWERVING TO AVOID (DUE TO EXTERNAL CONDITIONS), 16 - WRONG SIDE/WRONG WAY, 17 - FAILURE TO CONTROL, 18 - VISION OBSTRUCTION, 19 - OPERATING DEFECTIVE EQUIPMENT, 20 - LOAD SHIFTING/FALLING/SPILLING, 21 - OTHER IMPROPER ACTION
 NON-MOTORIST: 22 - NONE, 23 - IMPROPER CROSSING, 24 - DARTING, 25 - LYING AND/OR ILLEGALLY IN ROADWAY, 26 - FAILURE TO YIELD RIGHT OF WAY, 27 - NOT VISIBLE (DARK CLOTHING), 28 - INATTENTIVE, 29 - FAILURE TO OBEY TRAFFIC SIGNS /SIGNALS/OFFICER, 30 - WRONG SIDE OF THE ROAD, 31 - OTHER NON-MOTORIST ACTION
 VEHICLE DEFECTS: 01 - TURN SIGNALS, 02 - HEAD LAMPS, 03 - TAIL LAMPS, 04 - BRAKES, 05 - STEERING, 06 - TIRE BLOWOUT, 07 - WORN OR SLICK TIRES, 08 - TRAILER EQUIPMENT DEFECTIVE, 09 - MOTOR TROUBLE, 10 - DISABLED FROM PRIOR ACCIDENT, 11 - OTHER DEFECTS

SEQUENCE OF EVENTS: 1 - 20, 2 - _____, 3 - _____, 4 - _____, 5 - _____, 6 - _____
 FIRST HARMFUL EVENT: 1
 MOST HARMFUL EVENT: 1
 NON-COLLISION EVENTS: 01 - OVERTURN/ROLLOVER, 02 - FIRE/EXPLOSION, 03 - IMMERSION, 04 - JACKKNIFE, 05 - CARGO/EQUIPMENT LOSS OR SHIFT, 06 - EQUIPMENT FAILURE (BLOWN TIRE, BRAKE FAILURE, ETC), 07 - SEPARATION OF UNITS, 08 - RAN OFF ROAD RIGHT, 09 - RAN OFF ROAD LEFT, 10 - CROSS MEDIAN, 11 - CROSS CENTER LINE OPPOSITE DIRECTION OF TRAVEL, 12 - DOWNHILL RUNAWAY, 13 - OTHER NON-COLLISION
 COLLISION WITH PERSON, VEHICLE OR OBJECT NOT FIXED: 14 - PEDESTRIAN, 15 - PEDALCYCLE, 16 - RAILWAY VEHICLE (TRAIN, ENGINE), 17 - ANIMAL - FARM, 18 - ANIMAL - DEER, 19 - ANIMAL - OTHER, 20 - MOTOR VEHICLE IN TRANSPORT, 21 - PARKED MOTOR VEHICLE, 22 - WORK ZONE MAINTENANCE EQUIPMENT, 23 - STRUCK BY FALLING, SHIFTING CARGO OR ANYTHING SET IN MOTION BY A MOTOR VEHICLE, 24 - OTHER MOVABLE OBJECT
 COLLISION WITH FIXED OBJECT: 25 - IMPACT ATTENUATOR/CRASH CUSHION, 26 - BRIDGE OVERHEAD STRUCTURE, 27 - BRIDGE PIER OR ABUTMENT, 28 - BRIDGE PARAPET, 29 - BRIDGE RAIL, 30 - GUARDRAIL FACE, 31 - GUARDRAIL END, 32 - PORTABLE BARRIER, 33 - MEDIAN CABLE BARRIER, 34 - MEDIAN GUARDRAIL BARRIER, 35 - MEDIAN CONCRETE BARRIER, 36 - MEDIAN OTHER BARRIER, 37 - TRAFFIC SIGN POST, 38 - OVERHEAD SIGN POST, 39 - LIGHT/LUMINARIES SUPPORT, 40 - UTILITY POLE, 41 - OTHER POST, POLE OR SUPPORT, 42 - CULVERT, 43 - CURB, 44 - DITCH, 45 - EMBANKMENT, 46 - FENCE, 47 - MAILBOX, 48 - TREE, 49 - FIRE HYDRANT, 50 - WORK ZONE MAINTENANCE EQUIPMENT, 51 - WALL, BUILDING, TUNNEL, 52 - OTHER FIXED OBJECT

UNIT SPEED: 040
 POSTED SPEED: 35
 TRAFFIC CONTROL: 01 - NO CONTROLS, 02 - STOP SIGN, 03 - YIELD SIGN, 04 - TRAFFIC SIGNAL, 05 - TRAFFIC FLASHERS, 06 - SCHOOL ZONE, 07 - RAILROAD CROSSBUCKS, 08 - RAILROAD FLASHERS, 09 - RAILROAD GATES, 10 - CONSTRUCTION BARRICADE, 11 - PERSON (FLAGGER, OFFICER), 12 - PAVEMENT MARKINGS, 13 - CROSSWALK LINES, 14 - WALK/DON'T WALK, 15 - OTHER, 16 - NOT REPORTED
 UNIT DIRECTION: FROM 4 TO 7
 1 - NORTH, 2 - SOUTH, 3 - EAST, 4 - WEST, 5 - NORTHEAST, 6 - NORTHWEST, 7 - SOUTHEAST, 8 - SOUTHWEST, 9 - UNKNOWN

OHIO TRAFFIC ACCIDENT - DIAGRAM/NARRATIVE CONTINUATION

OH-2

LOCAL REPORT NUMBER 15-3849

REPORTING AGENCY MASON POLICE

DATE OF ACCIDENT M 02 | D 04 | Y 15

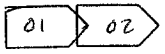

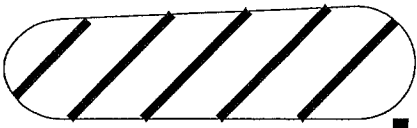
IN COUNTY OF WARREN

ACCIDENT LOCATION TYLERSVILLE RD AT TOWER DR



TOWER DR

TYLERSVILLE RD



Not to scale

OFFICER'S SIGNATURE [Handwritten Signature]

BADGE NUMBER 1037



LOCAL REPORT NUMBER 15-3849	REPORTING AGENCY MASON POLICE	DATE OF CRASH M 02 D 04 Y 15
--------------------------------	----------------------------------	-------------------------------------

FOR LOCAL USE ONLY – DO NOT SUBMIT TO THE STATE EXCEPT FOR FATAL CRASHES

I, Leshian Young HEREBY MAKE THIS VOLUNTARY STATEMENT TO
PRINTED

Atzgerald AT Taver + Tylersville
OFFICER'S NAME LOCATION

Light turned green to yellow car stopped
 Right when light turned yellow I was trying
 to brake, but couldn't fast enough. Even though
 I tried to slam on my brakes.

18 North Lane
ADDRESS OF WITNESS

Leshian Young
SIGNATURE OF WITNESS

[Signature]
OFFICER'S SIGNATURE

513.880.0427
PHONE



LOCAL REPORT NUMBER 15-3849	REPORTING AGENCY MASON POLICE	DATE OF CRASH M 02 D 04 Y 15
--------------------------------	----------------------------------	-------------------------------------

FOR LOCAL USE ONLY – DO NOT SUBMIT TO THE STATE EXCEPT FOR FATAL CRASHES

I, Alex Baker HEREBY MAKE THIS VOLUNTARY STATEMENT TO
PRINTED

Fitzgerald AT Tower + Tylersville
OFFICER'S NAME LOCATION

I came up to red light and was rear ended

Robert Baker 11-23-64 512-480-1043 03/04
Alex Baker 389 Sunset Dr. So. Lebanon Ohio 45065
ADDRESS OF WITNESS PHONE

SIGNATURE OF WITNESS OFFICER'S SIGNATURE
 X *[Signature]*