



Traffic Crash Report

Local Report Number *	Crash Severity	Hit/Skip
201106200100005118	3 - PPD	1 - Solved 2 - Unsolved

Photos Taken <input type="checkbox"/> OH-2 <input type="checkbox"/> OH-1P <input type="checkbox"/> OH-3 <input type="checkbox"/> Other	<input type="checkbox"/> PD Under State Reportable <input type="checkbox"/> Private Property	Reporting Agency NCTC * 08J04	Reporting Agency Name * MASON POLICE	Number of Units 02	Unit in error 01
--	--	----------------------------------	---	-----------------------	---------------------

County * 03	City * MASON	Crash Date * 01/06/2015	Time of Crash 1212	Day of Week TUE
----------------	-----------------	----------------------------	-----------------------	--------------------

Degrees / Minutes / Seconds Latitude	Longitude	Decimal Degrees Latitude	Longitude
0 / /	0 / /	39.351855	-84.321633

Roadway Division <input checked="" type="checkbox"/> Divided <input type="checkbox"/> Undivided	Divided Lane Direction of Travel E - Northbound S - Southbound	Number of Thru Lanes 04	Road Types or Milepost 2 AL - Alley AV - Avenue BL - Boulevard CR - Circle CT - Court DR - Drive HE - Heights HW - Highway LA - Lane MP - Milepost PK - Parkway PI - Pike PL - Place RD - Road SQ - Square ST - Street TE - Terrace WA - Way
--	--	----------------------------	--

Location Route Type 1	Location Route Number	Location Route Name	Location Route Type 2	Route Types 1
		TYLERVILLE	RA	IR - Interstate Route (inc. turnpike) US - US Route SR - State Route

Distance From Reference 20	Dir From Ref W	Reference Route Number 42	Reference Name (Road, Milepost, House #) READING	Reference Road Type 2 RA
-------------------------------	-------------------	------------------------------	---	-----------------------------

Reference Point Used 1 - Intersection	Crash Location 01 - Not an Intersection	06 - Five-point, or more	11 - Railway Grade Crossing	Intersection Related <input checked="" type="checkbox"/>	Location of First Harmful Event 1 - On Roadway
--	--	--------------------------	-----------------------------	---	---

Road Contour 3 - Curve Level	Road Conditions 02	01 - Dry	05 - Sand, Mud, Dirt, Oil, Gravel	09 - Rut, Holes, Bumps, Uneven Pavement*
---------------------------------	-----------------------	----------	-----------------------------------	--


Manner of Crash Collision/Impact 7 - Not Collision Between Two Motor Vehicles In Transport	Weather 2 - Cloudy	4 - Rain	7 - Severe Crosswinds
---	-----------------------	----------	-----------------------

Road Surface 2 - Blacktop, Bituminous, Asphalt	Light Conditions 1 - Daylight	5 - Dark - Roadway Not Lighted	9 - Unknown	School Bus Related <input type="checkbox"/>
---	----------------------------------	--------------------------------	-------------	--

Work Zone Related <input type="checkbox"/>	Workers Present <input type="checkbox"/>	Type of Work Zone 1 - Lane Closure	4 - Intermittent or Moving Work	Location of Crash in Work Zone 1 - Before the First Work Zone Warning Sign
---	---	---------------------------------------	---------------------------------	---

Narrative

UNIT #02 WAS STOPPED IN TRAFFIC ON TYLERVILLE RD NEAR US 42. UNIT #01 PASSED TO THE LEFT OF UNIT #02 IN THE TURN LANE. THE RIGHT REAR OF THE TRAILER OF UNIT #01 STRUCK THE LEFT MIRROR OF UNIT #02. THE TRAILER ON UNIT #01 IS WHITE PLATE TP52489 OWNED BY SPLASH TRANSPORT.



Report Taken By <input checked="" type="checkbox"/> Police Agency	Date Crash Reported 01/06/2015	Time Crash Reported 1214	Dispatch Time 1214	Arrival Time 1215	Time Cleared 1341	Other Investigation Time 0030	Total Minutes 0076
Officer's Name * FITZGERALD	Officer's Badge Number 1637	Checked By SO	Page of				



MOTORIST / Non-MOTORIST / OCCUPANT

LOCAL REPORT NUMBER

20151-010101010K1181

Motorist/Non-Motorist

Motorist/Non-Motorist

Occupant

Occupant

UNIT NUMBER 011	NAME: LAST, FIRST, MIDDLE EARNEST ADRIAN JERMIRE	DATE OF BIRTH 06/18/1976	AGE 38	GENDER M - MALE
--------------------	---	-----------------------------	-----------	--------------------

ADDRESS, CITY, STATE, ZIP 2617 KNORR AVE CINCINNATI OH 45214	CONTACT PHONE - INCLUDE AREA CODE
---	-----------------------------------

INJURIES 1	INJURED TAKEN BY	EMS AGENCY	MEDICAL FACILITY INJURED TAKEN TO	SAFETY EQUIPMENT USED 99	DOT COMPLIANT MOTORCYCLE HELMET	SEATING POSITION 01	AIR BAG USAGE 1	EJECTION 1	TRAPPED 1		
OL STATE OH	OPERATOR LICENSE NUMBER 54650595	OL CLASS 1	No VALID OL	M/C END.	CONDITION 1	ALCOHOL/DRUG SUSPECTED	ALCOHOL TEST STATUS 1	ALCOHOL TEST TYPE 1	ALCOHOL TEST VALUE	DRUG TEST STATUS 1	DRUG TEST TYPE 1

OFFENSE CHARGED (LOCAL CODE)	OFFENSE DESCRIPTION	CITATION NUMBER	HANDS-FREE DEVICE USED	DRIVER DISTRACTED BY
------------------------------	---------------------	-----------------	------------------------	----------------------

UNIT NUMBER 012	NAME: LAST, FIRST, MIDDLE BRISCOE JAMES MICHAEL	DATE OF BIRTH 02/04/1979	AGE 35	GENDER M - MALE
--------------------	--	-----------------------------	-----------	--------------------

ADDRESS, CITY, STATE, ZIP 859 N 3RD ST HAMILTON OH 45011	CONTACT PHONE - INCLUDE AREA CODE 513-393-4316
---	---

INJURIES 1	INJURED TAKEN BY	EMS AGENCY	MEDICAL FACILITY INJURED TAKEN TO	SAFETY EQUIPMENT USED 99	DOT COMPLIANT MOTORCYCLE HELMET	SEATING POSITION 01	AIR BAG USAGE 1	EJECTION 1	TRAPPED 1		
OL STATE OH	OPERATOR LICENSE NUMBER R221618	OL CLASS 4	No VALID OL	M/C END.	CONDITION 1	ALCOHOL/DRUG SUSPECTED	ALCOHOL TEST STATUS 1	ALCOHOL TEST TYPE 1	ALCOHOL TEST VALUE	DRUG TEST STATUS 1	DRUG TEST TYPE 1

OFFENSE CHARGED (LOCAL CODE)	OFFENSE DESCRIPTION	CITATION NUMBER	HANDS-FREE DEVICE USED	DRIVER DISTRACTED BY
------------------------------	---------------------	-----------------	------------------------	----------------------

INJURIES	INJURED TAKEN BY	SAFETY EQUIPMENT USED	Non-Motorist
1 - NO INJURY / NONE REPORTED 2 - POSSIBLE 3 - NON-INCAPACITATING 4 - INCAPACITATING 5 - FATAL	1 - NOT TRANSPORTED / TREATED AT SCENE 2 - EMS 3 - POLICE 4 - OTHER 9 - UNKNOWN	MOTORIST 01 - NONE USED - VEHICLE OCCUPANT 02 - SHOULDER BELT ONLY USED 03 - LAP BELT ONLY USED 04 - SHOULDER AND LAP BELT USED 99 - UNKNOWN SAFETY EQUIPMENT	Non-Motorist 09 - NONE USED 10 - HELMET USED 11 - PROTECTIVE PADS USED (ELBOWS, KNEES, ETC) 12 - REFLECTIVE CLOTHING 13 - LIGHTING 14 - OTHER

SEATING POSITION	Operator License Class	CONDITION	ALCOHOL/DRUG SUSPECTED
01 - FRONT - LEFT SIDE (Motorcycle Driver) 02 - FRONT - MIDDLE 03 - FRONT - RIGHT SIDE 04 - SECOND - LEFT SIDE (Motorcycle Passenger) 05 - SECOND - MIDDLE 06 - SECOND - RIGHT SIDE 07 - THIRD - LEFT SIDE (Motorcycle Side Car) 08 - THIRD - MIDDLE 09 - THIRD - RIGHT SIDE 10 - SLEEPER SECTION OF CAB (TRUCK) 11 - PASSENGER IN OTHER ENCLOSED CARGO AREA (Non-Trailing Unit Such as a Bus, Pick-up with Cap) 12 - PASSENGER IN UNENCLOSED CARGO AREA 13 - TRAILING UNIT 14 - RIDING ON VEHICLE EXTERIOR (Non-Trailing Unit) 15 - Non-Motorist 16 - OTHER 99 - UNKNOWN	1 - CLASS A 2 - CLASS B 3 - CLASS C 4 - REGULAR CLASS (DHS "D") 5 - MC/Moped Only	1 - APPARENTLY NORMAL 2 - PHYSICAL IMPAIRMENT 3 - EMOTIONAL (DEPRESSED, ANGRY, DISTURBED) 4 - ILLNESS 5 - FELL ASLEEP, FAINTED, FATIGUED 6 - UNDER THE INFLUENCE OF MEDICATIONS, DRUGS, ALCOHOL 7 - OTHER	1 - NONE 2 - YES - ALCOHOL SUSPECTED 3 - YES - HBD NOT IMPAIRED 4 - YES - DRUGS SUSPECTED 5 - YES - ALCOHOL AND DRUGS SUSPECTED

EJECTION	TRAPPED	Operator License Class	CONDITION	ALCOHOL/DRUG SUSPECTED
1 - NOT EJECTED 2 - TOTALLY EJECTED 3 - PARTIALLY EJECTED 4 - NOT APPLICABLE	1 - NOT TRAPPED 2 - EXTRICATED BY MECHANICAL MEANS 3 - EXTRICATED BY NON-MECHANICAL MEANS	1 - CLASS A 2 - CLASS B 3 - CLASS C 4 - REGULAR CLASS (DHS "D") 5 - MC/Moped Only	1 - APPARENTLY NORMAL 2 - PHYSICAL IMPAIRMENT 3 - EMOTIONAL (DEPRESSED, ANGRY, DISTURBED) 4 - ILLNESS 5 - FELL ASLEEP, FAINTED, FATIGUED 6 - UNDER THE INFLUENCE OF MEDICATIONS, DRUGS, ALCOHOL 7 - OTHER	1 - NONE 2 - YES - ALCOHOL SUSPECTED 3 - YES - HBD NOT IMPAIRED 4 - YES - DRUGS SUSPECTED 5 - YES - ALCOHOL AND DRUGS SUSPECTED

ALCOHOL TEST STATUS	ALCOHOL TEST TYPE	DRUG TEST STATUS	DRUG TEST TYPE	DRIVER DISTRACTED BY
1 - NONE GIVEN 2 - TEST REFUSED 3 - TEST GIVEN, CONTAMINATED SAMPLE/UNUSABLE 4 - TEST GIVEN, RESULTS KNOWN 5 - TEST GIVEN, RESULTS UNKNOWN	1 - NONE 2 - BLOOD 3 - URINE 4 - BREATH 5 - OTHER	1 - NONE GIVEN 2 - TEST REFUSED 3 - TEST GIVEN, CONTAMINATED SAMPLE/UNUSABLE 4 - TEST GIVEN, RESULTS KNOWN 5 - TEST GIVEN, RESULTS UNKNOWN	1 - NONE 2 - BLOOD 3 - URINE 4 - OTHER	1 - NO DISTRACTION REPORTED 2 - PHONE 3 - TEXTING/E-MAILING 4 - ELECTRONIC COMMUNICATION DEVICE 5 - OTHER ELECTRONIC DEVICE (Navigation Device, Radio, DVD) 6 - OTHER INSIDE THE VEHICLE 7 - EXTERNAL DISTRACTION

UNIT NUMBER 021	NAME: LAST, FIRST, MIDDLE CREWS DARNAR DASHUN	DATE OF BIRTH 09/25/1988	AGE 26	GENDER M - MALE
--------------------	--	-----------------------------	-----------	--------------------

ADDRESS, CITY, STATE, ZIP 4461 COLGRAIN AVE APT 2 CINCINNATI OH 45223	CONTACT PHONE - INCLUDE AREA CODE 513-212-2319
--	---

INJURIES 1	INJURED TAKEN BY	EMS AGENCY	MEDICAL FACILITY INJURED TAKEN TO	SAFETY EQUIPMENT USED 99	DOT COMPLIANT MOTORCYCLE HELMET	SEATING POSITION 02	AIR BAG USAGE 5	EJECTION 1	TRAPPED 1		
OL STATE OH	OPERATOR LICENSE NUMBER GLENN KEVIN ALEXANDER	OL CLASS	No VALID OL	M/C END.	CONDITION	ALCOHOL/DRUG SUSPECTED	ALCOHOL TEST STATUS	ALCOHOL TEST TYPE	ALCOHOL TEST VALUE	DRUG TEST STATUS	DRUG TEST TYPE

OFFENSE CHARGED (LOCAL CODE)	OFFENSE DESCRIPTION	CITATION NUMBER	HANDS-FREE DEVICE USED	DRIVER DISTRACTED BY
------------------------------	---------------------	-----------------	------------------------	----------------------

UNIT NUMBER 012	NAME: LAST, FIRST, MIDDLE GLENN KEVIN ALEXANDER	DATE OF BIRTH 09/22/1993	AGE 21	GENDER M - MALE
--------------------	--	-----------------------------	-----------	--------------------

ADDRESS, CITY, STATE, ZIP 794 MARK AVE HAMILTON OH 45011	CONTACT PHONE - INCLUDE AREA CODE 513-668-5111
---	---



Unit

Local Report Number
2015-1090020518

Unit Number 1011	Owner Name: Last, First, Middle (<input type="checkbox"/> Same As Driver) SPLASH TRANSPORT INC	Owner Phone Number - inc. area code (<input type="checkbox"/> Same As Driver) 574-291-9000	Damage Scale 2	Damaged Area
Owner Address: City, State, Zip (<input type="checkbox"/> Same As Driver) 4660 S BURNETTE DR SOUTH BEND IN 46614	LP State IN	License Plate Number 11Z4595	Vehicle Identification Number 11MSMKAAWJ8J61862701011	# Occupants 1011
Vehicle Year 2008	Vehicle Make INTERNATIONAL	Vehicle Model DURASTAR	Vehicle Color WHITE	
<input checked="" type="checkbox"/> Proof of Insurance Shown	Insurance Company LOCKTON COMPANIES	Policy Number CA3814796	Towed By	
Carrier Name, Address, City, State, Zip			Carrier Phone- include area code	

US DOT 1765150	Vehicle Weight GVWR/GCWR 3 1 - Less Than or Equal to 10k Lbs. 2 - 10,001 to 26,000 Lbs. 3 - More Than 26,000 Lbs.	Cargo Body Type 07 01 - No Cargo Body Type/Not Applicable 02 - Bus/Van (9-15 Seats, Inc Driver) 03 - Bus (16+ Seats, Inc Driver) 04 - Vehicle Towing Another Vehicle 05 - Logging 06 - Intermodal Container Chassis 07 - Cargo Van/Enclosed Box 08 - Grain, Chips, Gravel 09 - Pole 10 - Cargo Tank 11 - Flat Bed 12 - Dump 13 - Concrete Mixer 14 - Auto Transporter 15 - Garbage/Refuse 99 - Other/Unknown	Trafficway Description 4 1 - Two-Way, Not Divided 2 - Two-Way, Not Divided, Continuous Left Turn Lane 3 - Two Way, Divided, Unprotected (Paved or Gravel - 4 Ft.) Median 4 - Two-Way, Divided, Positive Median Barrier 5 - One-Way Trafficway
HM Placard ID No.	<input type="checkbox"/> Hazardous Material Released		<input type="checkbox"/> Hit / Skip Unit

Non-Motorist Location Prior to Impact 01 01 - Intersection - Marked Crosswalk 02 - Intersection - No Crosswalk 03 - Intersection - Other 04 - Midblock - Marked Crosswalk 05 - Travel Lane - Other Location 06 - Bicycle Lane 07 - Shoulder/Roadside 08 - Sidewalk 09 - Medialy/Crossing Island 10 - Driveway Access 11 - Shared-Use Path or Trail 12 - Non-Trafficway Area 99 - Other/Unknown	Type of Use 2 1 - Personal 2 - Commercial 3 - Government <input type="checkbox"/> In Emergency Response	Unit Type 17 99 - Unknown or Hit / Skip	Passenger Vehicles (less than 9 passengers) 01 - Sub-Compact 02 - Compact 03 - Mid Size 04 - Full Size 05 - Minivan 06 - Sport Utility Vehicle 07 - Pickup 08 - Van 09 - Motorcycle 10 - Motorized Bicycle 11 - Snowmobile/ATV 12 - Other Passenger Vehicle	Med/Heavy Trucks or Combo Units > 10k lbs 13 - Single Unit Truck or Van 2axle, 6 tires 14 - Single Unit Truck; 3+ axles 15 - Single Unit Truck / Trailer 16 - Truck/Tractor (Bobtail) 17 - Tractor/Semi-Trailer 18 - Tractor/Double 19 - Tractor/Triples 20 - Other Med/Heavy Vehicle	Bus/Van/Limo (9 or More Including Driver) 21 - Bus/Van (9-15 Seats, Inc Driver) 22 - Bus (16+ Seats, Inc Driver) Non-Motorist 23 - Animal with Rider 24 - Animal with Buggy, Wagon, Surrey 25 - Bicycle/Pedalcyclist 26 - Pedestrian/Skater 27 - Other Non-Motorist
			<input type="checkbox"/> Has HM Placard		

Special Function 01 01 - None 02 - Taxi 03 - Rental Truck (over 10k lbs) 04 - Bus - School (Public or Private) 05 - Bus - Transit 06 - Bus - Charter 07 - Bus - Shuttle 08 - Bus - Other 09 - Ambulance 10 - Fire 11 - Highway/Maintenance 12 - Military 13 - Police 14 - Public Utility 15 - Other Government 16 - Construction Equip. 17 - Farm Vehicle 18 - Farm Equipment 19 - Motorhome 20 - Golf Cart 21 - Train 22 - Other (Specify in Narrative)	Most Damaged Area 12 01 - None 02 - Center Front 03 - Right Front 04 - Right Side 05 - Right Rear 06 - Rear Center 07 - Left Rear 08 - Left Side 09 - Left Front 10 - Top and Windows 11 - Undercarriage 12 - Load/Trailer 13 - Total/All Areas 14 - Other	Action 3 1 - Non-Contact 2 - Non-Collision 3 - Striking 4 - Struck 5 - Striking/Struck 9 - Unknown
--	--	--

Pre-Crash Actions 06 01 - Straight Ahead 02 - Backing 03 - Changing Lanes 04 - Overtaking/Passing 05 - Making Right Turn 06 - Making Left Turn 07 - Making U-Turn 08 - Entering Traffic Lane 09 - Leaving Traffic Lane 10 - Parked 11 - Slowing or Stopped in Traffic 12 - Driverless 13 - Negotiating a Curve 14 - Other Motorist Action	Non-Motorist 15 - Entering or Crossing Specified Location 16 - Walking, Running, Jogging, Playing, Cycling 17 - Working 18 - Pushing Vehicle 19 - Approaching or Leaving Vehicle 20 - Standing 21 - Other Non-Motorist Action
---	--

Contributing Circumstances 21 Primary 01 - None 02 - Failure to Yield 03 - Ran Red Light 04 - Ran Stop Sign 05 - Exceeded Speed Limit 06 - Unsafe Speed 07 - Improper Turn 08 - Left of Center 09 - Followed Too Closely/ACDA 10 - Improper Lane Change /Passing/Off Road 11 - Improper Backing 12 - Improper Start From Parked Position 13 - Stopped or Parked Illegally 14 - Operating Vehicle in Negligent Manner 15 - Swerving to Avoid (Due to External Conditions) 16 - Wrong Side/Wrong Way 17 - Failure to Control 18 - Vision Obstruction 19 - Operating Defective Equipment 20 - Load Shifting/Falling/Spilling 21 - Other Improper Action	Non-Motorist 22 - None 23 - Improper Crossing 24 - Darting 25 - Lying and/or Illegally in Roadway 26 - Failure to Yield Right of Way 27 - Not Visible (Dark Clothing) 28 - Inattentive 29 - Failure to Obey Traffic Signs /Signals/Officer 30 - Wrong Side of the Road 31 - Other Non-Motorist Action	Vehicle Defects 01 01 - Turn Signals 02 - Head Lamps 03 - Tail Lamps 04 - Brakes 05 - Steering 06 - Tire Blowout 07 - Worn or Slick tires 08 - Trailer Equipment Defective 09 - Motor Trouble 10 - Disabled From Prior Accident 11 - Other Defects
--	---	---

Sequence of Events 1 20 2 00 3 00 4 00 5 00 6 00 First Harmful Event 1 Most Harmful Event 1 Collision with Person, Vehicle or Object Not Fixed 14 - Pedestrian 15 - Pedalcycle 16 - Railway Vehicle (From Impact) 17 - Animal - Farm 18 - Animal - Deer 19 - Animal - Other 20 - Motor Vehicle in Transport 21 - Parked Motor Vehicle 22 - Work Zone Maintenance Equipment 23 - Struck by Falling, Shifting Cargo or Anything Set in Motion by a Motor Vehicle 24 - Other Movable Object Non-Collision Events 01 - Overture/Rollover 02 - Fire/Explosion 03 - Immersion 04 - Jackknife 05 - Cargo/Equipment Loss or Shift 06 - Equipment Failure (Blown Tire, Brake Failure, etc) 07 - Separation of Units 08 - Ran Off Road Right 09 - Ran Off Road Left 10 - Cross Median 11 - Cross Center Line Opposite Direction of Travel 12 - Downhill Runaway 13 - Other Non-Collision Collision With Fixed Object 25 - Impact Attenuator/Crash Cushion 26 - Bridge Overhead Structure 27 - Bridge Pier or Abutment 28 - Bridge Parapet 29 - Bridge Rail 30 - Guardrail Face 31 - Guardrail End 32 - Portable Barrier 33 - Median Cable Barrier 34 - Median Guardrail Barrier 35 - Median Concrete Barrier 36 - Median Other Barrier 37 - Traffic Sign Post 38 - Overhead Sign Post 39 - Light/Luminaries Support 40 - Utility Pole 41 - Other Post, Pole or Support 42 - Culvert 43 - Curb 44 - Ditch 45 - Embankment 46 - Fence 47 - Mailbox 48 - Tree 49 - Fire Hydrant 50 - Work Zone Maintenance Equipment 51 - Wall, Building, Tunnel 52 - Other Fixed Object

Unit Speed 015	Posted Speed 35	Traffic Control 12 01 - No Controls 02 - Stop Sign 03 - Yield Sign 04 - Traffic Signal 05 - Traffic Flashers 06 - School Zone 07 - Railroad Crossbucks 08 - Railroad Flashers 09 - Railroad Signs 10 - Construction Barricade 11 - Person (Flagger, Officer) 12 - Pavement Markings 13 - Crosswalk Lines 14 - Walk/Don't Walk 15 - Other 16 - Not Reported	Unit Direction From 4 To 5 1 - North 2 - South 3 - East 4 - West 5 - Northeast 6 - Northwest 7 - Southeast 8 - Southwest 9 - Unknown
<input type="checkbox"/> Stated <input checked="" type="checkbox"/> Estimated			Page of



Unit

Local Report Number
B100-120907105TLK

Unit Number 1012	Owner Name: Last, First, Middle (<input type="checkbox"/> Same As Driver) OKI FURNITURE FAIR	Owner Phone Number - inc. area code (<input type="checkbox"/> Same As Driver) 513874-5553	Damage Scale 2	Damaged Area
Owner Address: City, State, Zip (<input type="checkbox"/> Same As Driver) 7200 DIXIE HWY FAIRFIELD OH 45014				
LP State OH	License Plate Number PEW 879Z	Vehicle Identification Number 11G1BJ6C11C851F152481916	# Occupants 103	
Vehicle Year 2015	Vehicle Make GMC	Vehicle Model C6500	Vehicle Color WHITE	
<input checked="" type="checkbox"/> Proof of Insurance Shown	Insurance Company ALLIED	Policy Number ALP3006847599	Towed By	
Carrier Name, Address, City, State, Zip			Carrier Phone- include area code	

US DOT 438134	Vehicle Weight GVWR/GCWR 2 1 - Less Than or Equal to 10k Lbs. 2 - 10,001 to 26,000 Lbs. 3 - More Than 26,000 Lbs.	Cargo Body Type 07 01 - No Cargo Body Type/Not Applicable 02 - Bus/Van (9-15 Seats, Inc Driver) 03 - Bus (16+ Seats, Inc Driver) 04 - Vehicle Towing Another Vehicle 05 - Logging 06 - Intermodal Container Chassis 07 - Cargo Van/Enclosed Box 08 - Grain, Chipp, Gravel 09 - Pole 10 - Cargo Tank 11 - Flat Bed 12 - Dump 13 - Concrete Mixer 14 - Auto Transporter 15 - Garbage/Refuse 99 - Other/Unknown	Trafficway Description 4 1 - Two-Way, Not Divided 2 - Two-Way, Not Divided, Continuous Left Turn Lane 3 - Two-Way, Divided, Unprotected (Paved or Grass - 4 Ft.) Median 4 - Two-Way, Divided, Positive Median Barrier 5 - One-Way Trafficway
HM Placard ID No.	<input type="checkbox"/> Hazardous Material Released	<input type="checkbox"/> Hit / Skip Unit	

Non-Motorist Location Prior to Impact 01 01 - Intersection - Marked Crosswalk 02 - Intersection - No Crosswalk 03 - Intersection - Other 04 - Midblock - Marked Crosswalk 05 - Travel Lane - Other Location 06 - Bicycle Lane 07 - Shoulder/Roadside 08 - Sidewalk 09 - Median/Crossing Island 10 - Driveway Access 11 - Shared-Use Path or Trail 12 - Non-Trafficway Area 99 - Other/Unknown	Type of Use 2 1 - Personal 2 - Commercial 3 - Government <input type="checkbox"/> In Emergency Response	Unit Type 13 99 - Unknown or HR / Skip	Passenger Vehicles (less than 9 passengers) 01 - Sub-Compact 02 - Compact 03 - Mid Size 04 - Full Size 05 - Minivan 06 - Sport Utility Vehicle 07 - Pickup 08 - Van 09 - Motorcycle 10 - Motorized Bicycle 11 - Snowmobile/ATV 12 - Other Passenger Vehicle	Med/Heavy Trucks or Combo Units > 10k lbs 13 - Single Unit Truck or Van 2axle, 6 tires 14 - Single Unit Truck; 3+ axles 15 - Single Unit Truck / Trailer 16 - Truck/Tractor (Bobtail) 17 - Tractor/Semi-Trailer 18 - Tractor/Double 19 - Tractor/Triples 20 - Other Med/Heavy Vehicle	Bus/Van/Limo (9 or More Including Driver) 21 - Bus/Van (9-15 Seats, Inc Driver) 22 - Bus (16+ Seats, Inc Driver) Non-Motorist 23 - Animal with Rider 24 - Animal with Buggy, Wagon, Surrey 25 - Bicycle/Pedacyclist 26 - Pedestrian/Skater 27 - Other Non-Motorist
<input type="checkbox"/> Has HM Placard					

Special Function 01 01 - None 02 - Taxi 03 - Rental Truck (over 10k Lbs) 04 - Bus - School (Public or Private) 05 - Bus - Transit 06 - Bus - Charter 07 - Bus - Shuttle 08 - Bus - Other 09 - Ambulance 10 - Fire 11 - Highway/Maintenance 12 - Military 13 - Police 14 - Public Utility 15 - Other Government 16 - Construction Equip. 17 - Farm Vehicle 18 - Farm Equipment 19 - Motorcycle 20 - Golf Cart 21 - Train 22 - Other (Explain in Narrative)	Most Damaged Area 09 01 - None 02 - Center Front 03 - Right Front 04 - Right Side 05 - Right Rear 06 - Rear Center 07 - Left Rear 08 - Left Side 09 - Left Front 10 - Top and Windows 11 - Undercarriage 12 - Load/Trailer 13 - Total/All Areas 14 - Other 99 - Unknown	Action 4 1 - Non-Contact 2 - Non-Collision 3 - Striking 4 - Struck 5 - Striking/Struck 9 - Unknown
---	--	--

Pre-Crash Actions 11 99 - Unknown	Motorist 01 - Straight Ahead 02 - Backing 03 - Changing Lanes 04 - Overtaking/Passing 05 - Making Right Turn 06 - Making Left Turn 07 - Making U-Turn 08 - Entering Traffic Lane 09 - Leaving Traffic Lane 10 - Parked 11 - Slowing or Stopped in Traffic 12 - Driverless 13 - Negotiating a Curve 14 - Other Motorist Action	Non-Motorist 15 - Entering or Crossing Specified Location 16 - Walking, Running, Jogging, Playing, Cycling 17 - Working 18 - Pushing Vehicle 19 - Approaching or Leaving Vehicle 20 - Standing 21 - Other Non-Motorist Action
--	---	--

Contributing Circumstances Primary 01 Secondary 01 99 - Unknown	Motorist 01 - None 02 - Failure to Yield 03 - Ran Red Light 04 - Ran Stop Sign 05 - Exceeded Speed Limit 06 - Unsafe Speed 07 - Improper Turn 08 - Left of Center 09 - Followed Too Closely/ACDA 10 - Improper Lane Change /Passing/Off Road 11 - Improper Backing 12 - Improper Start From Parked Position 13 - Stopped or Parked Illegally 14 - Operating Vehicle in Negligent Manner 15 - Swerving to Avoid (Due to External Conditions) 16 - Wrong Side/Wrong Way 17 - Failure to Control 18 - Vision Obstruction 19 - Operating Defective Equipment 20 - Load Shifting/Falling/Spilling 21 - Other Improper Action	Non-Motorist 22 - None 23 - Improper Crossing 24 - Darting 25 - Lying and/or Illegally in Roadway 26 - Failure to Yield Right of Way 27 - Not Visible (Dark Clothing) 28 - Inattentive 29 - Failure to Obey Traffic Signs /Signals/Officer 30 - Wrong Side of the Road 31 - Other Non-Motorist Action	Vehicle Defects 01 01 - Turn Signals 02 - Head Lamps 03 - Tail Lamps 04 - Brakes 05 - Steering 06 - Tire Blowout 07 - Worn or Slick tires 08 - Trailer Equipment Defective 09 - Motor Trouble 10 - Disabled From Prior Accident 11 - Other Defects
--	--	---	---

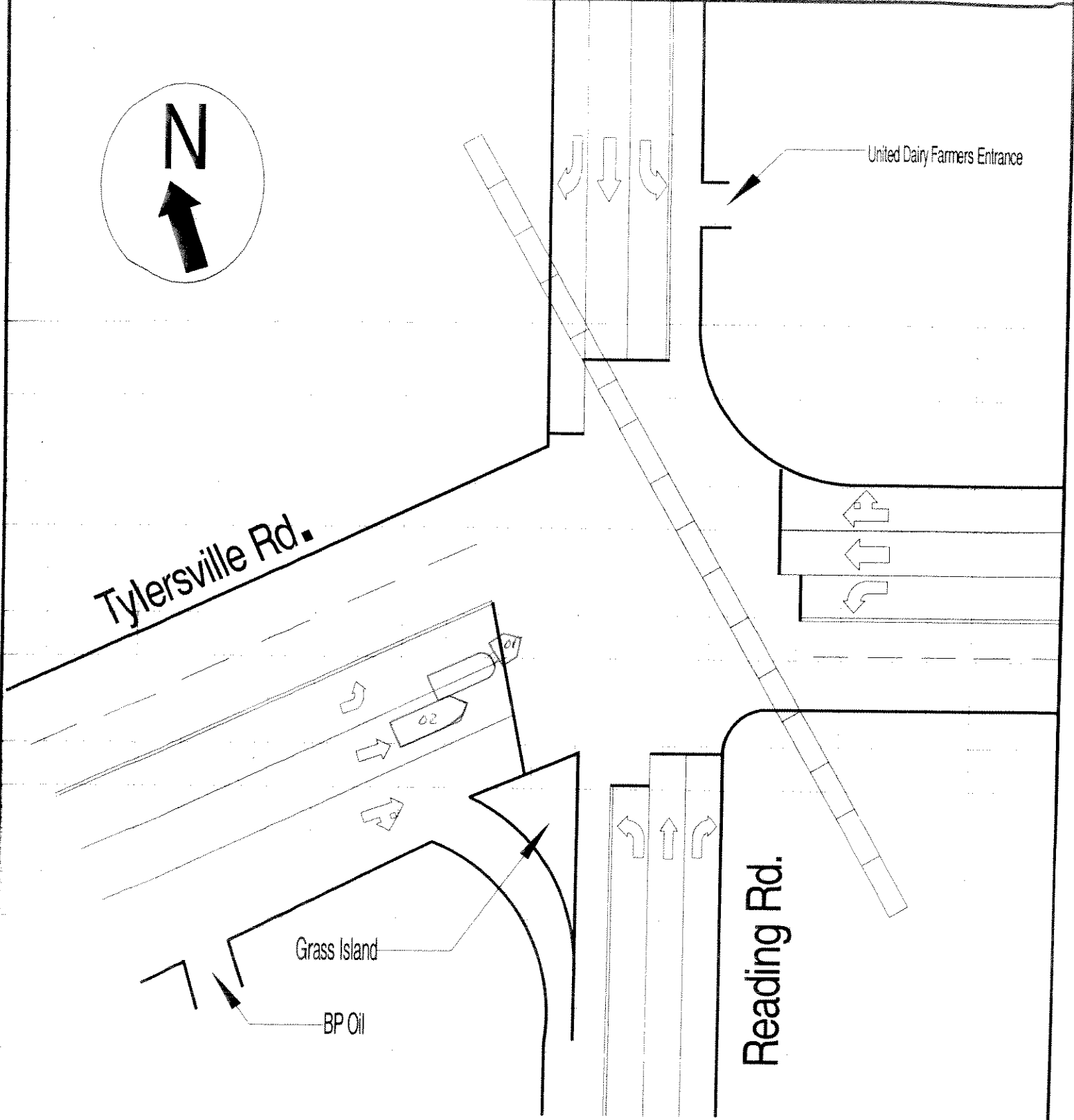
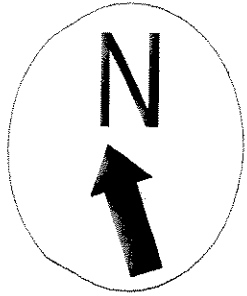
Sequence of Events 1 20 2 00 3 00 4 00 5 00 6 00 First Harmful Event 1 Most Harmful Event 1 99 - Unknown	Non-Collision Events 01 - Overturn/Rollover 02 - Fire/Explosion 03 - Immersion 04 - Jackknife 05 - Cargo/Equipment Loss or Shift 06 - Equipment Failure (Blown Tire, Brake Failure, etc) 07 - Separation of Units 08 - Ran Off Road Right 09 - Ran Off Road Left 10 - Cross Median 11 - Cross Center Line Opposite Direction of Travel 12 - Downhill Runaway 13 - Other Non-Collision	Collision With Person, Vehicle or Object Not Fixed 14 - Pedestrian 15 - Pedacyclist 16 - Railway Vehicle - Train, Engine 17 - Animal - Farm 18 - Animal - Deer 19 - Animal - Other 20 - Motor Vehicle in Transport 21 - Parked Motor Vehicle 22 - Work Zone Maintenance Equipment 23 - Struck by Falling, Shifting Cargo or Anything Set in Motion by a Motor Vehicle 24 - Other Movable Object 25 - Impact Attenuator/Crash Cushion 26 - Bridge Overhead Structure 27 - Bridge Pier or Abutment 28 - Bridge Parapet 29 - Bridge Rail 30 - Guardrail Face 31 - Guardrail End 32 - Portable Barrier 33 - Median Cable Barrier 34 - Median Guardrail Barrier 35 - Median Concrete Barrier 36 - Median Other Barrier 37 - Traffic Sign Post 38 - Overhead Sign Post 39 - Light/Luminaries Support 40 - Utility Pole 41 - Other Post, Pole or Support 42 - Culvert 43 - Curb 44 - ditch 45 - Embankment 46 - Fence 47 - Mailbox 48 - Tree 49 - Fire Hydrant 50 - Work Zone Maintenance Equipment 51 - Wall, Building, Tunnel 52 - Other Fixed Object
---	---	---

Unit Speed 000 <input checked="" type="checkbox"/> Stated <input type="checkbox"/> Estimated	Posted Speed 35	Traffic Control 12 01 - No Control 02 - Stop Sign 03 - Yield Sign 04 - Traffic Signal 05 - Traffic Flashers 06 - School Zone 07 - Railroad Crossbucks 08 - Railroad Flashers 09 - Railroad Gate 10 - Construction Barricade 11 - Person (Flagger, Officer) 12 - Pavement Marking 13 - Crosswalk Lamps 14 - Walk/Don't Walk 15 - Other 16 - Not Reported	Unit Direction From 4 To 7 1 - North 2 - South 3 - East 4 - West 5 - Northeast 6 - Northwest 7 - Southeast 8 - Southwest 9 - Unknown
--	---------------------------	---	--

OHIO TRAFFIC ACCIDENT - DIAGRAM/NARRATIVE CONTINUATION

OH-2 (REV. 1/82)

LOCAL REPORT NUMBER 2015-518	REPORTING AGENCY MASON POLICE DEPT.	DATE OF ACCIDENT M 01 D 06 Y 15
IN COUNTY OF WARREN	ACCIDENT LOCATION TYLERSVILLE & READING RD.	



Not to Scale

OFFICERS SIGNATURE

BADGE NO.

1437