



# Traffic Crash Report

Local Report Number *	Crash Severity	Hit/Skip
20114-115518	2 - Injury	1 - Solved 2 - Unsolved

Photos Taken <input checked="" type="checkbox"/> OH-2 <input type="checkbox"/> OH-1P <input type="checkbox"/> OH-3 <input type="checkbox"/> Other	PDO Under State Reportable Dollar Amount	Private Property	Reporting Agency NCIC *	Reporting Agency Name *	Number of Units	Unit in error
			08304	MASON POLICE	02	02

County *	City *	City, Village, Township *	Crash Date *	Time of Crash	Day of Week
83		CITY OF MASON	05.16.2014	1635	FRI

Degrees / Minutes / Seconds	Latitude	Longitude	Decimal Degrees	Latitude	Longitude
	39° 20' 52.27"	-84° 20' 52.86"			

Roadway Division	Divided Lane Direction of Travel	Number of Thru Lanes	Road Types or Milepost <sup>2</sup>
<input type="checkbox"/> Divided <input checked="" type="checkbox"/> Undivided	<input type="checkbox"/> N - Northbound <input type="checkbox"/> E - Eastbound <input type="checkbox"/> S - Southbound <input type="checkbox"/> W - Westbound	02	AL - Alley CR - Circle HE - Heights MP - Milepost PL - Place ST - Street WA - Way AV - Avenue CT - Court HW - Highway PK - Parkway RD - Road TE - Terrace BL - Boulevard DR - Drive LA - Lane PI - Pike SQ - Square TL - Trail

Location Route Type <sup>1</sup>	Location Route Number	Loc Prefix	Location Road Name	Location Road Type <sup>2</sup>	Route Types <sup>1</sup>
			BUTLER-WARREN	R0	TR - Interstate Route (inc. turnpike) CR - Numbered County Route US - US Route TR - Numbered Township Route SR - State Route

Distance From Reference	Dir From Ref	Reference Route Number	Ref Prefix	Reference Name (Road, Milepost, House #)	Reference Road Type <sup>2</sup>
75	S			BAYMEADOWS	OR

Reference Point Used	Crash Location	Intersection Related	Location of First Harmful Event
1 - Intersection 2 - Mile Post 3 - House Number	01 - Not an intersection 02 - Four-way Intersection 03 - T-Intersection 04 - Y-Intersection 05 - Traffic Circle/Roundabout 06 - Five-point, or more 07 - On Ramp 08 - Off Ramp 09 - Crossover 10 - Driveway/Alley Access 11 - Railway Grade Crossing 12 - Shared-Use Paths or Trails 99 - Unknown	<input type="checkbox"/>	1 - On Roadway 2 - On Shoulder 3 - In Median 4 - On Roadside 5 - On Gore 6 - Outside Trafficway 9 - Unknown

Road Contour	Road Conditions	Weather
1 - Straight Level 2 - Straight Grade 3 - Curve Level 4 - Curve Grade 9 - Unknown	01 - Dry 02 - Wet 03 - Snow 04 - Ice 05 - Sand, Mud, Dirt, Oil, Gravel 06 - Water (Standing, Moving) 07 - Slush 08 - Debris* 09 - Rut, Holes, Bumps, Uneven Pavement* 10 - Other 99 - Unknown	2 - Cloudy 3 - Fog, Smog, Smoke 4 - Rain 5 - Sleet, Hail 6 - Snow 7 - Severe Crosswinds 8 - Blowing Sand, Soil, Dirt, Snow 9 - Other/Unknown


Manner of Crash Collision/Impact	Weather
2 - Not Collision Between Two Motor Vehicles In Transport 1 - Rear-End 2 - Head-On 3 - Rear-to-Rear 4 - Backing 5 - Angle 6 - Sideswipe, Same Direction 7 - Sideswipe, Opposite Direction 8 - Unknown	2 - Cloudy 3 - Fog, Smog, Smoke 4 - Rain 5 - Sleet, Hail 6 - Snow 7 - Severe Crosswinds 8 - Blowing Sand, Soil, Dirt, Snow 9 - Other/Unknown

Road Surface	Light Conditions	School Bus Related
2 - Concrete 3 - Blacktop, Bituminous, Asphalt 4 - Brick/Block 4 - Slag, Gravel, Stone 5 - Dirt 6 - Other	1 - Daylight 2 - Dawn 3 - Dusk 4 - Dark - Lighted Roadway 5 - Dark - Roadway Not Lighted 6 - Dark - Unknown Roadway Lighting 7 - Glare* 8 - Other 9 - Unknown	<input type="checkbox"/> School Zone Related <input type="checkbox"/> Yes, School Bus Directly Involved <input type="checkbox"/> Yes, School Bus Indirectly Involved

Work Zone Related	Type of Work Zone	Location of Crash in Work Zone
<input type="checkbox"/> Workers Present <input type="checkbox"/> Law Enforcement Present (Officer/Vehicle) <input type="checkbox"/> Law Enforcement Present (Vehicle Only)	1 - Lane Closure 2 - Lane Shift/Crossover 3 - Work on Shoulder or Median 4 - Intermittent or Moving Work 5 - Other	1 - Before the First Work Zone Warning Sign 2 - Advance Warning Area 3 - Transition Area 4 - Activity Area 5 - Termination Area

Narrative

Unit #1 and Unit #2 were (NB) on BUTLER-WARREN ROAD IN THE 6300 BLOCK. UNIT #1 STOPPED IN TRAFFIC AND WAS HIT BY UNIT #2 FROM BEHIND.



Report Taken By	Supplement (Correction or Addition to an Existing Report Sent to ODPS)	Date Crash Reported	Time Crash Reported	Dispatch Time	Arrival Time	Time Cleared	Other Investigation Time	Total Minutes
Police Agency		05.16.2014	11.6.40	11.6.42	11.6.47	11.7.20	1.0	43
Officer's Name *	Officer's Badge Number	Checked By	Page 1 of					
HERLINGER	42	55/50						



# MOTORIST / Non-MOTORIST / OCCUPANT

LOCAL REPORT NUMBER  
2101141-11551718

UNIT NUMBER 011	NAME: LAST, FIRST, MIDDLE DUNHAM, JR. JOHN C.	DATE OF BIRTH 05221963	AGE 50	GENDER M F - FEMALE M - MALE
--------------------	--	---------------------------	-----------	------------------------------------

ADDRESS, CITY, STATE, ZIP 6990 PRINCETON MIDDLETOWN, O. 45044	CONTACT PHONE - INCLUDE AREA CODE (513) 300 0769
--	---

INJURIES 2	INJURED TAKEN BY 1	EMS AGENCY	MEDICAL FACILITY INJURED TAKEN TO	SAFETY EQUIPMENT USED 64	DOT COMPLIANT MOTORCYCLE HELMET <input type="checkbox"/>	SEATING POSITION 01	AIR BAG USAGE 1	EJECTION 1	TRAPPED 1		
OL STATE OH	OPERATOR LICENSE NUMBER RN66839	OL CLASS 9	No VALID OL <input type="checkbox"/>	M/C END. <input type="checkbox"/>	CONDITION 1	ALCOHOL/DRUG SUSPECTED 1	ALCOHOL TEST STATUS 1	ALCOHOL TEST TYPE 1	ALCOHOL TEST VALUE	DRUG TEST STATUS 1	DRUG TEST TYPE 1

OFFENSE CHARGED (LOCAL CODE) <input type="checkbox"/>	OFFENSE DESCRIPTION	CITATION NUMBER	HANDS-FREE DEVICE USED <input type="checkbox"/>	DRIVER DISTRACTED BY <input type="checkbox"/>
--	---------------------	-----------------	--	--

UNIT NUMBER 012	NAME: LAST, FIRST, MIDDLE HALLER, AMIE C.	DATE OF BIRTH 09251971	AGE 43	GENDER F F - FEMALE M - MALE
--------------------	--	---------------------------	-----------	------------------------------------

ADDRESS, CITY, STATE, ZIP 5408 CRIMSON GLORY MASON, O. 45040	CONTACT PHONE - INCLUDE AREA CODE (513) 310 0292
---	---

INJURIES 1	INJURED TAKEN BY 1	EMS AGENCY	MEDICAL FACILITY INJURED TAKEN TO	SAFETY EQUIPMENT USED 64	DOT COMPLIANT MOTORCYCLE HELMET <input type="checkbox"/>	SEATING POSITION 01	AIR BAG USAGE 1	EJECTION 1	TRAPPED 1		
OL STATE OH	OPERATOR LICENSE NUMBER RL151456	OL CLASS 9	No VALID OL <input type="checkbox"/>	M/C END. <input type="checkbox"/>	CONDITION 1	ALCOHOL/DRUG SUSPECTED 1	ALCOHOL TEST STATUS 1	ALCOHOL TEST TYPE 1	ALCOHOL TEST VALUE	DRUG TEST STATUS 1	DRUG TEST TYPE 1

OFFENSE CHARGED (LOCAL CODE) 333.03	OFFENSE DESCRIPTION A.C.O.A.	CITATION NUMBER 76190	HANDS-FREE DEVICE USED <input type="checkbox"/>	DRIVER DISTRACTED BY <input type="checkbox"/>
--	---------------------------------	--------------------------	--	--

INJURIES 1 - NO INJURY / NONE REPORTED 2 - POSSIBLE 3 - NON-EMCAPULATING 4 - INCAPACITATING 5 - FATAL	INJURED TAKEN BY 1 - NOT TRANSPORTED / TREATED AT SCENE 2 - EMS 3 - POLICE 4 - OTHER 9 - UNKNOWN	SAFETY EQUIPMENT USED MOTORIST 01 - NONE USED - VEHICLE OCCUPANT 02 - SHOULDER BELT ONLY USED 03 - LAP BELT ONLY USED 04 - SHOULDER AND LAP BELT USED 99 - UNKNOWN SAFETY EQUIPMENT	Non-Motorist 09 - NONE USED 10 - HELMET USED 11 - PROTECTIVE PADS USED (ELBOW, KNEE, ETC)	12 - REFLECTIVE CLOTHING 13 - LIGHTING 14 - OTHER
--	---	---	--	---

SEATING POSITION 01 - FRONT - LEFT SIDE (MOTORCYCLE DRIVER) 02 - FRONT - MIDDLE 03 - FRONT - RIGHT SIDE 04 - SECOND - LEFT SIDE (MOTORCYCLE PASSENGER) 05 - SECOND - MIDDLE 06 - SECOND - RIGHT SIDE 07 - THIRD - LEFT SIDE (MOTORCYCLE SIDE CAR) 08 - THIRD - MIDDLE 09 - THIRD - RIGHT SIDE 10 - SLEEPER SECTION OF CAB/TRUCK 11 - PASSENGER IN OTHER ENCLOSED CARGO AREA (NON-TRAILING UNIT SUCH AS V. BUS, PICKUP WITH CAB) 12 - PASSENGER IN UNENCLOSED CARGO AREA 13 - TRAILING UNIT 14 - RIDING ON VEHICLE EXTERIOR (NON-TRAILING UNIT) 15 - NON-MOTORIST 16 - OTHER 99 - UNKNOWN	AIR BAG USAGE 1 - NOT DEPLOYED 2 - DEPLOYED FRONT 3 - DEPLOYED SIDE 4 - DEPLOYED BOTH FRONT/SIDE 5 - NOT APPLICABLE 9 - DEPLOYMENT UNKNOWN
---	--

EJECTION 1 - NOT EJECTED 2 - TOTALLY EJECTED 3 - PARTIALLY EJECTED 4 - NOT APPLICABLE	TRAPPED 1 - NOT TRAPPED 2 - EXTRICATED BY MECHANICAL MEANS 3 - EXTRICATED BY NON-MECHANICAL MEANS	OPERATOR LICENSE CLASS 1 - CLASS A 2 - CLASS B 3 - CLASS C 4 - REGULAR CLASS (D/W/16 "D") 5 - MC/MOPED ONLY	CONDITION 1 - APPARENTLY NORMAL 2 - PHYSICAL IMPAIRMENT 3 - EMOTIONAL (DEPRESSED, ANGRY, DISTURBED) 4 - ILLNESS 5 - FELL ASLEEP, FAINTED, FATIGUED 6 - UNDER THE INFLUENCE OF MEDICATIONS, DRUGS, ALCOHOL 7 - OTHER	ALCOHOL/DRUG SUSPECTED 1 - NONE 2 - YES - ALCOHOL SUSPECTED 3 - YES - HBD NOT IMPAIRED 4 - YES - DRUG SUSPECTED 5 - YES - ALCOHOL AND DRUG SUSPECTED
---	--	--	--	---

ALCOHOL TEST STATUS 1 - NONE GIVEN 2 - TEST REFUSED 3 - TEST GIVEN, CONTAMINATED SAMPLE/UNUSABLE 4 - TEST GIVEN, RESULTS KNOWN 5 - TEST GIVEN, RESULTS UNKNOWN	ALCOHOL TEST TYPE 1 - NONE 2 - BLOOD 3 - URINE 4 - BREATH 5 - OTHER	DRUG TEST STATUS 1 - NONE GIVEN 2 - TEST REFUSED 3 - TEST GIVEN, CONTAMINATED SAMPLE/UNUSABLE 4 - TEST GIVEN, RESULTS KNOWN 5 - TEST GIVEN, RESULTS UNKNOWN	DRUG TEST TYPE 1 - NONE 2 - BLOOD 3 - URINE 4 - OTHER	DRIVER DISTRACTED BY 1 - NO DISTRACTION REPORTED 2 - PHONE 3 - TEXTING/E-MAILING 4 - ELECTRONIC COMMUNICATION DEVICE 5 - OTHER ELECTRONIC DEVICE (HANDS-FREE DEVICE, RADAR, DVD) 6 - OTHER INSIDE THE VEHICLE 7 - EXTERNAL DISTRACTION
---	--	--	---	---

UNIT NUMBER 011	NAME: LAST, FIRST, MIDDLE HOBBS, DAN	DATE OF BIRTH 08031960	AGE 53	GENDER M F - FEMALE M - MALE
--------------------	---	---------------------------	-----------	------------------------------------

ADDRESS, CITY, STATE, ZIP 1233 MILLVILLE HAMILTON, OH 45013	CONTACT PHONE - INCLUDE AREA CODE (513) 609 4549
--	---

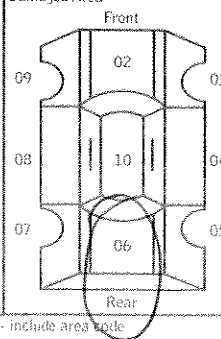
INJURIES 2	INJURED TAKEN BY 1	EMS AGENCY	MEDICAL FACILITY INJURED TAKEN TO	SAFETY EQUIPMENT USED 04	DOT COMPLIANT MOTORCYCLE HELMET <input type="checkbox"/>	SEATING POSITION 03	AIR BAG USAGE 1	EJECTION 1	TRAPPED 1
---------------	-----------------------	------------	-----------------------------------	-----------------------------	---	------------------------	--------------------	---------------	--------------

UNIT NUMBER	NAME: LAST, FIRST, MIDDLE	DATE OF BIRTH	AGE	GENDER F - FEMALE M - MALE
-------------	---------------------------	---------------	-----	----------------------------------

ADDRESS, CITY, STATE, ZIP	CONTACT PHONE - INCLUDE AREA CODE
---------------------------	-----------------------------------

INJURIES	INJURED TAKEN BY	EMS AGENCY	MEDICAL FACILITY INJURED TAKEN TO	SAFETY EQUIPMENT USED	DOT COMPLIANT MOTORCYCLE HELMET <input type="checkbox"/>	SEATING POSITION	AIR BAG USAGE	EJECTION	TRAPPED
----------	------------------	------------	-----------------------------------	-----------------------	---	------------------	---------------	----------	---------

Local Report Number  
**1201141-1551981**

Unit Number <b>011</b>	Owner Name: Last, First, Middle ( <input checked="" type="checkbox"/> Same As Driver )	Owner Phone Number - inc. area code ( <input checked="" type="checkbox"/> Same As Driver )	Damage Scale <b>3</b>	Damaged Area 
Owner Address: City, State, Zip ( <input checked="" type="checkbox"/> Same As Driver )			1 - None	
LP State <b>OH</b>	License Plate Number <b>FJB 4103</b>	Vehicle Identification Number <b>1GCEK14T6422105916</b>	# Occupants <b>02</b>	
Vehicle Year <b>2011</b>	Vehicle Make <b>CHEVY</b>	Vehicle Model <b>SILVERADO</b>	Vehicle Color <b>BLACK</b>	
Proof of Insurance shown <input checked="" type="checkbox"/>	Insurance Company <b>ALLSTATE</b>	Policy Number <b>992 062 318</b>	Towed By	
Carrier Name, Address, City, State, Zip			Carrier Phone- include area code	

US DOT <b>1</b>	Vehicle Weight GVWR/GCWR <b>1</b> 1 - Less Than or Equal to 10k lbs. 2 - 10,001 to 26,000 Lbs. 3 - More Than 26,000 Lbs.	Cargo Body Type <b>01</b> 01 - No Cargo Body Type/Not Applicable 02 - Bus/Van (9-15 Seats, Inc Driver) 03 - Bus (16 - 34 Seats, Inc Driver) 04 - Vehicle Towing Another Vehicle 05 - Logging 06 - Intermodal Container Chassis 07 - Cargo Van/Enclosed Box 08 - Grain, Chips, Gravel 09 - Pole 10 - Cargo Tank 11 - Flat Bed 12 - Dump 13 - Concrete Mixer 14 - Auto Transporter 15 - Garbage/Refuse 99 - Other/Unknown	Trafficway Description <b>1</b> 1 - Two-Way, Not Divided 2 - Two-Way, Not Divided, Continuous Left Turn Lane 3 - Two Way, Divided, Unprotected/Paved or Gravel (or (1)) Median 4 - Two-Way, Divided, Positive Median Barrier 5 - One-Way Trafficway
HM Placard ID No. <b>1</b>	<input type="checkbox"/> Hazardous Material Released		<input type="checkbox"/> Hit / Skip Unit

Non-Motorist Location Prior to Impact <b>01</b> 01 - Intersection - Marked Crosswalk 02 - Intersection - No Crosswalk 03 - Intersection - Other 04 - Midblock - Marked Crosswalk 05 - Travel Lane - Other Location 06 - Bicycle Lane 07 - Shoulder/Roadside 08 - Sidewalk 09 - Median/Crossing Island 10 - Driveway Access 11 - Shared-Use Path or Trail 12 - Non-Trafficway Area 99 - Other/Unknown	Type of Use <b>1</b> 1 - Personal 2 - Commercial 3 - Government <input type="checkbox"/> In Emergency Response	Unit Type <b>04</b> 99 - Unknown or Hit / Skip	Passenger Vehicles (less than 9 passengers) 01 - Sub-Compact 02 - Compact 03 - Mid Size 04 - Full Size 05 - Minivan 06 - Sport Utility Vehicle 07 - Pickup 08 - Van 09 - Motorcycle 10 - Motorized Bicycle 11 - Snowmobile/ATV 12 - Other Passenger Vehicle	Med/Heavy Trucks or Combo Units > 10k lbs 13 - Single Unit Truck or Van 2axle, 6 lines 14 - Single Unit Truck; 3+ axles 15 - Single Unit Truck / Trailer 16 - Truck/Tractor (Bobtail) 17 - Tractor/Semi-Trailer 18 - Tractor/Double 19 - Tractor/Triples 20 - Other Med/Heavy Vehicle	Bus/Van/Limo (9 or More Including Driver) 21 - Bus/Van (9-15 Seats, Inc Driver) 22 - Bus (16+ Seats, Inc Driver) <b>Non-Motorist</b> 23 - Animal with Rider 24 - Animal with Buggy, Wagon, Surrey 25 - Bicycle/Pedalcyclist 26 - Pedestrian/Skater 27 - Other Non-Motorist
			<input type="checkbox"/> Has HM Placard		

Special Function <b>01</b> 01 - None 02 - Taxi 03 - Rental Truck (over 10k lbs) 04 - Bus - School (Public or Private) 05 - Bus - Transit 06 - Bus - Charter 07 - Bus - Shuttle 08 - Bus - Other	09 - Ambulance 10 - Fire 11 - Highway/Maintenance 12 - Military 13 - Police 14 - Public Utility 15 - Other Government 16 - Construction Equip.	17 - Farm Vehicle 18 - Farm Equipment 19 - Motorhome 20 - Golf Cart 21 - Train 22 - Other (Explain in Narrative)	Most Damaged Area <b>06</b> Impact Area <b>06</b>	Action <b>4</b> 01 - None 02 - Center Front 03 - Right Front 04 - Right Side 05 - Right Rear 06 - Rear Center 07 - Left Rear 08 - Left Side 09 - Left Front 10 - Top and Windows 11 - Undercarriage 12 - Load/Trailer 13 - Total(All Areas) 14 - Other	99 - Unknown 21 - Non-Contact 2 - Non-Collision 3 - Striking 4 - Struck 5 - Striking/Struck 9 - Unknown
--	---	---	--	---	---

Pre-Crash Actions <b>11</b> 99 - Unknown	Motorist 01 - Straight Ahead 02 - Backing 03 - Changing Lanes 04 - Overtaking/Passing 05 - Making Right Turn 06 - Making Left Turn 07 - Making U-Turn 08 - Entering Traffic Lane 09 - Leaving Traffic Lane 10 - Parked 11 - Slowing or Stopped in Traffic 12 - Driverless 13 - Negotiating a Curve 14 - Other Motorist Action	Non-Motorist 15 - Entering or Crossing Specified Location 16 - Walking, Running, Jogging, Playing, Cycling 17 - Working 18 - Pushing Vehicle 19 - Approaching or Leaving Vehicle 20 - Standing 21 - Other Non-Motorist Action
--	---	--

Contributing Circumstances <b>01</b> 99 - Unknown	Motorist 01 - None 02 - Failure to Yield 03 - Ran Red Light 04 - Ran Stop Sign 05 - Exceeded Speed Limit 06 - Unsafe Speed 07 - Improper Turn 08 - Left of Center 09 - Followed Too Closely/ACDA 10 - Improper Lane Change /Passing/Off Road 11 - Improper Backing 12 - Improper Start From Parked Position 13 - Stopped or Parked Illegally 14 - Operating Vehicle in Negligent Manner 15 - Swerving to Avoid (Due to External Conditions) 16 - Wrong Side/Wrong Way 17 - Failure to Control 18 - Vision Obstruction 19 - Operating Defective Equipment 20 - Load Shifting/Falling/Spilling 21 - Other Improper Action	Non-Motorist 22 - None 23 - Improper Crossing 24 - Darting 25 - Lying and/or Illegally in Roadway 26 - Failure to Yield Right of Way 27 - Not Visible (Dark Clothing) 28 - Inattentive 29 - Failure to Obey Traffic Signs /Signals/Officer 30 - Wrong Side of the Road 31 - Other Non-Motorist Action	Vehicle Defects <b>01</b> 01 - Turn Signals 02 - Head Lamps 03 - Tail Lamps 04 - Brakes 05 - Steering 06 - Tire Blowout 07 - Worn or Slick tires 08 - Trailer Equipment Defective 09 - Motor Trouble 10 - Disabled From Prior Accident 11 - Other Defects
---	--	---	---

Sequence of Events 1 <b>20</b> 2 <b>01</b> 3 <b>01</b> 4 <b>01</b> 5 <b>01</b> 6 <b>01</b> First Harmful Event <b>1</b> Most Harmful Event <b>1</b> 99 - Unknown	Non-Collision Events 01 - Overturn/Rollover 02 - Fire/Explosion 03 - Immersion 04 - Jackknife 05 - Cargo/Equipment Loss or Shift 06 - Equipment Failure (Blown Tire, Brake Failure, etc) 07 - Separation of Units 08 - Ran Off Road Right 09 - Ran Off Road Left 10 - Cross Median 11 - Cross Center Line Opposite Direction of Travel 12 - Downhill Runaway 13 - Other Non-Collision	Collision With Fixed Object 25 - Impact Attenuator/Crash Cushion 26 - Bridge Overhead Structure 27 - Bridge Pier or Abutment 28 - Bridge Parapet 29 - Bridge Rail 30 - Guardrail Face 31 - Guardrail End 32 - Portable Barrier 33 - Median Cable Barrier 34 - Median Guardrail Barrier 35 - Median Concrete Barrier 36 - Median Other Barrier 37 - Traffic Sign Post 38 - Overhead Sign Post 39 - Light/Luminaries Support 40 - Utility Pole 41 - Other Post, Pole or Support 42 - Culvert 43 - Curb 44 - Ditch 45 - Embankment 46 - Fence 47 - Mailbox 48 - Tree 49 - Fire Hydrant 50 - Work Zone Maintenance Equipment 51 - Wall, Building, Tunnel 52 - Other Fixed Object
---	--	--

Unit Speed <b>35</b> <input checked="" type="checkbox"/> Stated <input type="checkbox"/> Estimated	Posted Speed <b>35</b>	Traffic Control <b>12</b> 01 - No Controls 02 - Stop Sign 03 - Yield Sign 04 - Traffic Signal 05 - Traffic Flashers 06 - School Zone 07 - Railroad Crossbucks 08 - Railroad Flashers 09 - Railroad Gates 10 - Construction Barricade 11 - Person (Flagger, Officer) 12 - Pavement Markings 13 - Crosswalk Lines 14 - Walk/Don't Walk 15 - Other 16 - Not Reported	Unit Direction From <b>2</b> To <b>1</b> 1 - North 2 - South 3 - East 4 - West 5 - Northeast 6 - Northwest 7 - Southeast 8 - Southwest 9 - Unknown
---	---------------------------	--	--



# Unit

Local Report Number  
**120141-V-15179**

Unit Number <b>012</b>	Owner Name: Last, First, Middle (Same As Driver)	Owner Phone Number - inc. area code (Same As Driver)	Damage Scale <b>7</b>	Damaged Area 
Owner Address: City, State, Zip (Same As Driver)				
LP State <b>OH</b>	License Plate Number <b>FOA5796</b>	Vehicle Identification Number <b>2HNYD2H33FH5499721011</b>	# Occupants <b>10/1</b>	
Vehicle Year <b>2012</b>	Vehicle Make <b>ACURA</b>	Vehicle Model <b>MOX</b>	Vehicle Color <b>WHITE</b>	
Proof of Insurance Shown <input checked="" type="checkbox"/>	Insurance Company <b>HANOVER</b>	Policy Number <b>ANW-9562058</b>	Towed By <b>BARNE'S</b>	
Carrier Name, Address, City, State, Zip				Carrier Phone-include area code

US DOT	Vehicle Weight GVWR/GCWR <b>1</b> 1 - Less Than or Equal to 10k Lbs. 2 - 10,001 to 26,000 Lbs. 3 - More Than 26,000 Lbs.	Cargo Body Type <b>01</b> 01 - No Cargo Body Type/Not Applicable 02 - Bus/Van (9-15 Seats, Inc Driver) 03 - Bus (16+ Seats, Inc Driver) 04 - Vehicle Towing Another Vehicle 05 - Logging 06 - Intermodal Container Chassis 07 - Cargo Van/Enclosed Box 08 - Grain, Chips, Gravel	Trafficway Description <b>1</b> 1 - Two-Way, Not Divided 2 - Two-Way, Not Divided, Continuous Left Turn Lane 3 - Two-Way, Divided, Unprotected (Paved or Grass >4 Ft.) Median 4 - Two-Way, Divided, Positive Median Barrier 5 - One-Way Trafficway
HM Placard ID No.	<input type="checkbox"/> Hazardous Material Released		<input type="checkbox"/> Hit / Skip Unit

Non-Motorist Location Prior to Impact <b>01</b> 01 - Intersection - Marked Crosswalk 02 - Intersection - No Crosswalk 03 - Intersection - Other 04 - Midblock - Marked Crosswalk 05 - Travel Lane - Other Location 06 - Bicycle Lane 07 - Shoulder/Roadside 08 - Sidewalk 09 - Median/Crossing Island 10 - Driveway Access 11 - Shared-Use Path or Trail 12 - Non-Trafficway Area 99 - Other/Unknown	Type of Use <b>1</b> 1 - Personal 2 - Commercial 3 - Government <input type="checkbox"/> In Emergency Response	Unit Type <b>06</b> 99 - Unknown or Hit / Skip	Passenger Vehicles (less than 9 passengers) 01 - Sub-Compact 02 - Compact 03 - Mid Size 04 - Full Size 05 - Minivan 06 - Sport Utility Vehicle 07 - Pickup 08 - Van 09 - Motorcycle 10 - Motorized Bicycle 11 - Snowmobile/ATV 12 - Other Passenger Vehicle	Med/Heavy Trucks or Combo Units > 10k lbs 13 - Single Unit Truck or Van 2axle, 6 tires 14 - Single Unit Truck; 3+ axles 15 - Single Unit Truck / Trailer 16 - Truck/Tractor (Bobtail) 17 - Tractor/Semi-Trailer 18 - Tractor/Double 19 - Tractor/Triples 20 - Other Med/Heavy Vehicle	Bus/Van/Limo (9 or More Including Driver) 21 - Bus/Van (9-15 Seats, Inc Driver) 22 - Bus (16+ Seats, Inc Driver) <b>Non-Motorist</b> 23 - Animal with Rider 24 - Animal with Buggy, Wagon, Surrey 25 - Bicycle/Pedacyclist 26 - Pedestrian/Stater 27 - Other Non-Motorist
			<input type="checkbox"/> Has HM Placard		

Special Function <b>01</b> 01 - None 02 - Taxi 03 - Rental Truck (over 10k Lbs) 04 - Bus - School (Public or Private) 05 - Bus - Transit 06 - Bus - Charter 07 - Bus - Shuttle 08 - Bus - Other	09 - Ambulance 10 - Fire 11 - Highway/Maintenance 12 - Military 13 - Police 14 - Public Utility 15 - Other Government 16 - Construction Equip.	17 - Farm Vehicle 18 - Farm Equipment 19 - Motorhome 20 - Golf Cart 21 - Train 22 - Other (Explain in Narrative)	Most Damaged Area <b>02</b> 01 - None 02 - Center Front 03 - Right Front 04 - Right Side 05 - Right Rear 06 - Rear Center 07 - Left Rear	08 - Left Side 09 - Left Front 10 - Top and Windows 11 - Undercarriage 12 - Load/Trailer 13 - Total(All Areas) 14 - Other	99 - Unknown	Action <b>3</b> 1 - Non-Contact 2 - Non-Collision 3 - Striking 4 - Struck 5 - Striking/Struck 9 - Unknown
--	---	---	--	---	--------------	--

Pre-Crash Actions <b>01</b> 99 - Unknown	Motorist 01 - Straight Ahead 02 - Backing 03 - Changing Lanes 04 - Overtaking/Passing 05 - Making Right Turn 06 - Making Left Turn	07 - Making U-Turn 08 - Entering Traffic Lane 09 - Leaving Traffic Lane 10 - Parked 11 - Slowing or Stopped in Traffic 12 - Driverless	13 - Negotiating a Curve 14 - Other Motorist Action	Non-Motorist 15 - Entering or Crossing Specified Location 16 - Walking, Running, Jogging, Playing, Cycling 17 - Working 18 - Pushing Vehicle 19 - Approaching or Leaving Vehicle 20 - Standing	21 - Other Non-Motorist Action
--	--	---	--	--	--------------------------------

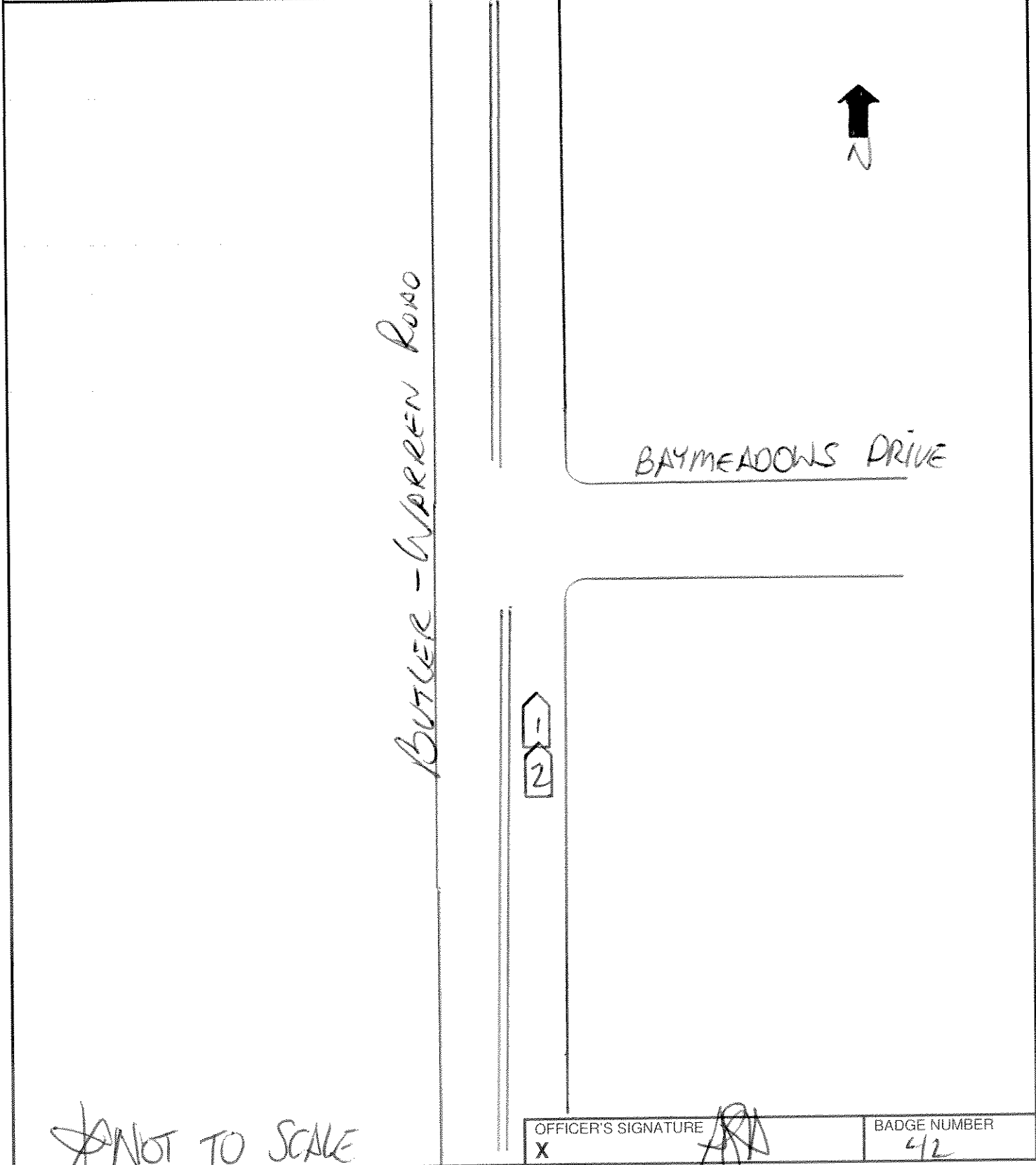
Contributing Circumstances	Vehicle Defects <b>01</b> 01 - Turn Signals 02 - Head Lamps 03 - Tail Lamps 04 - Brakes 05 - Steering 06 - Tire Blowout 07 - Worn or Slick tires 08 - Trailer Equipment Defective 09 - Motor Trouble 10 - Disabled From Prior Accident 11 - Other Defects
Primary <b>09</b> 01 - None 02 - Failure to Yield 03 - Ran Red Light 04 - Ran Stop Sign 05 - Exceeded Speed Limit 06 - Unsafe Speed 07 - Improper Turn 08 - Left of Center 09 - Followed Too Closely/ACDA 10 - Improper Lane Change /Passing/Off Road	Motorist 11 - Improper Backing 12 - Improper Start From Parked Position 13 - Stopped or Parked Illegally 14 - Operating Vehicle in Negligent Manner 15 - Swerving to Avoid (Due to External Conditions) 16 - Wrong Side/Wrong Way 17 - Failure to Control 18 - Vision Obstruction 19 - Operating Defective Equipment 20 - Load Shifting/Falling/Spilling 21 - Other Improper Action
Secondary <b>01</b> 99 - Unknown	Non-Motorist 22 - None 23 - Improper Crossing 24 - Darting 25 - Lying and/or Illegally in Roadway 26 - Failure to Yield Right of Way 27 - Not Visible (Dark Clothing) 28 - Inattentive 29 - Failure to Obey Traffic Signs /Signals/Officer 30 - Wrong Side of the Road 31 - Other Non-Motorist Action

Sequence of Events	Non-Collision Events	Collision With Fixed Object
1 <b>20</b> 2 <b>01</b> 3 <b>01</b> 4 <b>01</b> 5 <b>01</b> 6 <b>01</b> First Harmful Event <b>01</b> Most Harmful Event <b>01</b> 99 - Unknown	01 - Overturn/Rollover 02 - Fire/Explosion 03 - Immersion 04 - Jackknife 05 - Cargo/Equipment Loss or Shift 06 - Equipment Failure (Blown Tire, Brake Failure, etc) 07 - Separation of Units 08 - Ran Off Road Right 09 - Ran Off Road Left 10 - Cross Median 11 - Cross Center Line 12 - Downhill Runaway 13 - Other Non-Collision	25 - Impact Attenuator/Crash Cushion 26 - Bridge Overhead Structure 27 - Bridge Pier or Abutment 28 - Bridge Parapet 29 - Bridge Rail 30 - Guardrail Face 31 - Guardrail End 32 - Portable Barrier 33 - Median Cable Barrier 34 - Median Guardrail Barrier 35 - Median Concrete Barrier 36 - Median Other Barrier 37 - Traffic Sign Post 38 - Overhead Sign Post 39 - Light/Luminaries Support 40 - Utility Pole 41 - Other Post, Pole or Support 42 - Culvert 43 - Curb 44 - Ditch 45 - Embankment 46 - Fence 47 - Mailbox 48 - Tree 49 - Fire Hydrant 50 - Work Zone Maintenance Equipment 51 - Wall, Building, Tunnel 52 - Other Fixed Object
Collision with Person, Vehicle or Object Not Fixed	Collision With Fixed Object	
14 - Pedestrian 15 - Pedalcycle 16 - Railway Vehicle (Tram, Engine) 17 - Animal - Farm 18 - Animal - Deer 19 - Animal - Other 20 - Motor Vehicle in Transport 21 - Parked Motor Vehicle 22 - Work Zone Maintenance Equipment 23 - Struck by Falling, Shifting Cargo or Anything Set in Motion by a Motor Vehicle 24 - Other Movable Object		

Unit Speed <b>25</b>	Posted Speed <b>35</b>	Traffic Control <b>12</b> 01 - No Controls 02 - Stop Sign 03 - Yield Sign 04 - Traffic Signal 05 - Traffic Flashers 06 - School Zone 07 - Railroad Crossbucks 08 - Railroad Flashers 09 - Railroad Gates 10 - Construction Barricade 11 - Person (Flagger, Officer) 12 - Pavement Markings 13 - Crosswalk Lines 14 - Walk/Don't Walk 15 - Other 16 - Not Reported	Unit Direction From <b>2</b> To <b>1</b> 1 - North 2 - South 3 - East 4 - West 5 - Northwest 6 - Northeast 7 - Southwest 8 - Southeast 9 - Unknown
<input checked="" type="checkbox"/> Stated <input type="checkbox"/> Estimated			Page <b>4</b> of <b>4</b>



LOCAL REPORT NUMBER <i>14-15878</i>	REPORTING AGENCY <i>MASON P.D.</i>	DATE OF CRASH <i>M S 10/6/14</i>
IN COUNTY OF <i>WARREN</i>	CRASH LOCATION <i>6300 BUTLER - WARREN</i>	





LOCAL REPORT NUMBER 14-15598 REPORTING AGENCY MASON POLICE DATE OF CRASH 5-16-14

FOR LOCAL USE ONLY - DO NOT SUBMIT TO THE STATE EXCEPT FOR FATAL CRASHES

I, JOHN C. DUNN, JR. HEREBY MAKE THIS VOLUNTARY STATEMENT TO P.O. Andrew Herrlinger AT 6300 BUTLER-WARREN OFFICER'S NAME LOCATION

I WAS DRIVING NORTH ON BUTLER WARREN Rd and all most stopped in TRAFIC THAT WAS STOPPED I GOT REAR ENDED AND GOT MY head hurt FROM my headrest I DIDNT Realize what happened AT FIRST FELT Memory Loss

D. DAN BOBBS 8/3/60 889 3963 1233 Millvill Npm 45013 609 4549

- Q. WERE YOU, OR ANYONE IN YOUR VEHICLE INJURED? IDONT KNOW
Q. WERE YOU WEARING YOUR SEAT BELT? Yes
Q. WHAT DIRECTION WERE YOU GOING? NORTH
Q. WHAT WAS YOUR SPEED? 1 mile an hr
Q. WERE YOU USING A CELL PHONE AT THE TIME OF THE CRASH?

ADDRESS OF WITNESS 6990 PRINCETON MIDD 45241 PHONE 513 300 0769 SIGNATURE OF WITNESS X [Signature] OFFICER'S SIGNATURE X [Signature]

5/22/63 (D)



LOCAL REPORT NUMBER <i>14-15598</i>	REPORTING AGENCY <b>MASON POLICE</b>	DATE OF CRASH <i>5/16/14</i>
--	---	---------------------------------

FOR LOCAL USE ONLY - DO NOT SUBMIT TO THE STATE EXCEPT FOR FATAL CRASHES

<i>Amie C. Haller</i> PRINTED	HEREBY MAKE THIS VOLUNTARY STATEMENT TO
<b>P.O. Andrew Herrlinger</b> OFFICER'S NAME	AT <i>6300 BUTLER-WARREN</i> LOCATION

*I was headed north bound on Butler-Warren Road approaching Tylersville Rd. and dozed off for a split second, causing myself to hit another car from behind.*

Q. WERE YOU, OR ANYONE IN YOUR VEHICLE INJURED?	<i>NO</i>
Q. WERE YOU WEARING YOUR SEAT BELT?	<i>Yes</i>
Q. WHAT DIRECTION WERE YOU GOING?	<i>North</i>
Q. WHAT WAS YOUR SPEED?	<i>25-30 mph</i>
Q. WERE YOU USING A CELL PHONE AT THE TIME OF THE CRASH?	<i>NO</i>
ADDRESS OF WITNESS	PHONE <i>513-310-0292</i>
SIGNATURE OF WITNESS <i>X Amie C. Haller</i>	OFFICER'S SIGNATURE <i>X [Signature] 42</i>

Date \_\_\_\_\_ Location ky  
 Drivers name JOHN O'NEILL, JR Phone \_\_\_\_\_  
 OLN RM669839 State \_\_\_\_\_ Class \_\_\_\_\_ DOB \_\_\_\_\_  
 License plate \_\_\_\_\_ State \_\_\_\_\_  
 Model SILVERADO Color BLK  
 Ins Comp \_\_\_\_\_  
 Policy # 6...

Drivers name \_\_\_\_\_ Phone \_\_\_\_\_  
 OLN \_\_\_\_\_ State \_\_\_\_\_ Class \_\_\_\_\_ DOB \_\_\_\_\_  
 License plate FSB 4103 State OH  
 Model \_\_\_\_\_ Color \_\_\_\_\_  
 Ins Comp ALL STATE  
 Policy # 992 062 318

16CEK14T642210S96

Drivers name AMIE C. HALLER Phone \_\_\_\_\_  
 OLN RL151456 State OH Class D DOB 9/25/71  
 License plate FDAST796 State OH  
 Model MAX Color WHITE  
 Ins Comp HANOVER  
 Policy # \_\_\_\_\_

2HWY02H33CA

ANW-9562058

540972

39° 20' 52.27 84° 20' 52.86"