

State Seal

LOCAL REPORT #* **2012002301**

CRASH SEVERITY: **3** 1 FATAL 3 PDO, 2 Injury 4 Unknown

PRIVATE PROPERTY:

HIT / SKIP: **1** 1 NOT HIT / SKIP, 2 SOLVED, 3 UNSOLVED

PHOTOS TAKEN: **Y**

NCIC #* **08304**

REPORTING AGENCY* **City of Mason - City of Mason Police Depart**

UNITS: **2**

UNIT ERROR: **01** 98=ANIMAL, 99=UNKNOWN

DATE OF CRASH* **02032012**

TIME OF CRASH: **14:27**

DAY OF WEEK: **Fri**

CITY* **X** VILLAGE* TWP*

NAME (OF CITY, VILLAGE OR TOWNSHIP)* **Mason**

COUNTY #* **83**

LATITUDE LONGITUDE

CRASH OCCURRED ON

PREFIX: **Reading Road**

CRASH LOCATION: **Reading Road**

TYPE LOC: **3**

TYPE LOCATION POINT USED: 1 NAMED STREET 3 NUMBERED ROUTE, 2 NUMBERED STREET

LOCAL INFORMATION: **Reading Road**

CRASH AT / REFERENCE

DIST REFERENCE DR PREFIX REFERENCE: **773**

REF POINT: **04**

REFERENCE POINT USED: 01 STATE LINE, 02 INTERSECTION 2 STREETS, 03 COUNTY LINE, 04 HOUSE NUMBER, 05 TOWNSHIP BOUNDARY, 06 MILE POST, 07 CORPORATION LIMIT, 08 PLACE NAME W/O REFERENCE, 09 DRIVEWAY, 10 STREET OR ROUTE W/O REFERENCE

A UNIT # **1** NAME (LAST, FIRST, MIDDLE) **Mallon, Scott R**

ADDRESS (STREET, CITY, STATE, ZIP CODE) **767 Tradewind Drive, Mason OH, 45040**

SOCIAL SECURITY NUM DATE OF BIRTH AGE SEX HOME PHONE # WORK PHONE #

08011961 50 M (513) 459-4592

DL STATE DL # IP STATE IP # INJURED TAKEN BY 1 NONE 2 EMS 3 POLICE 4 OTHER 5 UNKNOWN TRANSPORTED BY INJURED TAKEN TO

OH RS482339 OH DOU5571 1 NONE 2 EMS 3 POLICE 4 OTHER 5 UNKNOWN

OWNER'S NAME (IF SAME WRITE "SAME") **Mallon, Scott R** ADDRESS (STREET, CITY, STATE, ZIP CODE) **Same**

YEAR MAKE MODEL COLOR INSURANCE COMPANY TOWING SERVICE OWNER PHONE #

2005 CHEV Aveo SIL Hanover 513-459-4592(H)

OFFENSE CHARGED **333.03** OFFENSE DESCRIPTION **Maximum Speed Limits; Assured Clear Distance Ahead** CITATION # **70917** LOCAL CODE? **X**

B UNIT # **2** NAME (LAST, FIRST, MIDDLE) **Fair, David J.**

ADDRESS (STREET, CITY, STATE, ZIP CODE) **5628 Bentwood, Mason OH, 45040**

SOCIAL SECURITY NUM DATE OF BIRTH AGE SEX HOME PHONE # WORK PHONE #

08211962 49 M () 851-2273

DL STATE DL # IP STATE IP # INJURED TAKEN BY 1 NONE 2 EMS 3 POLICE 4 OTHER 5 UNKNOWN TRANSPORTED BY INJURED TAKEN TO

OH RF916244 OH AG52XW 1 NONE 2 EMS 3 POLICE 4 OTHER 5 UNKNOWN

OWNER'S NAME (IF SAME WRITE "SAME") **Fair, Sharon S** ADDRESS (STREET, CITY, STATE, ZIP CODE) **5628 Bentwood Drive, Mason OH, 45040**

YEAR MAKE MODEL COLOR INSURANCE COMPANY TOWING SERVICE OWNER PHONE #

2006 DODG Durango TAN State Farm 513-336-8373(H)

OFFENSE CHARGED OFFENSE DESCRIPTION CITATION # LOCAL CODE?

C UNIT # NAME (LAST, FIRST, MIDDLE) HOME PHONE # DATE OF BIRTH AGE SEX

ADDRESS (STREET, CITY, STATE, ZIP CODE) INJURED TAKEN BY 1 NONE 2 EMS 3 POLICE 4 OTHER 5 UNKNOWN TRANSPORTED BY INJURED TAKEN TO

D UNIT # NAME (LAST, FIRST, MIDDLE) HOME PHONE # DATE OF BIRTH AGE SEX

ADDRESS (STREET, CITY, STATE, ZIP CODE) INJURED TAKEN BY 1 NONE 2 EMS 3 POLICE 4 OTHER 5 UNKNOWN TRANSPORTED BY INJURED TAKEN TO

SEATING POSITION	SAFETY EQUIPMENT	AIR BAG	AIR BAG SWITCH	EJECTION	TRAPPED	INJURIES
01 FRONT - LEFT (MC DRIVER)	01 NONE USED	01 NOT DEPLOYED	01 NOT PRESENT	01 NOT EJECTED	01 NOT TRAPPED	01 NO INJURY
02 FRONT - MIDDLE	02 SHOULDER BELT ONLY	02 DEPLOYED FRONT	02 IN ON POSITION	02 TOTALLY EJECTED	02 EXTRACTED BY MECHANICAL MEANS	02 POSSIBLE
03 FRONT - RIGHT	03 LAP BELT ONLY	03 DEPLOYED SIDE	03 IN OFF POSITION	03 PARTIALLY EJECTED	03 MEANS	03 NON-INCAPACITATING
04 SECOND - LEFT (MC PASS)	04 SHOULDER LAP BELT	04 DEPLOYED BOTH FRONT SIDE	04 UNKNOWN POSITION	04 NOT APPLICABLE	04 FREED BY NON-MECHANICAL MEANS	04 INCAPACITATING
05 SECOND - MIDDLE	05 CHILD SAFETY SEAT	05 NOT APPLICABLE	05 UNKNOWN POSITION	05 UNKNOWN	05 MEANS	05 FATAL INJURY
06 SECOND - RIGHT	06 MC HELMET USED	06 UNKNOWN			06 UNKNOWN	06 UNKNOWN
07 THIRD - LEFT (MC PASSENGER SIDE CAR)	07 USE UNKNOWN					
08 THIRD - MIDDLE	NON-MOTORIST					
09 THIRD - RIGHT	08 NONE USED					
10 SLEEPER SECTION OF CAB	09 HELMET USED					
11 ENCLOSED CARGO AREA	10 PROTECTIVE PADS					
12 UNENCLOSED CARGO AREA	11 REFLECTIVE CLOTHING					
13 TRAILING UNIT	12 LIGHTING					
14 EXTERIOR	13 OTHER					
15 OTHER	14 UNKNOWN					
16 NON-MOTORIST						
17 UNKNOWN						

BLANK FOR WITNESS

SUPPLEMENT "X" IF YES

Narrative

Unit #02 was stopped in traffic northbound on Reading Rd. at 773 Reading Rd. Unit #01 was traveling northbound on Reading Rd. approaching unit #02, failed to assure a clear distance ahead, and struck unit #02 in the rear.

MANNER OF COLLISION OR IMPACT

2

01 NOT COLLISION BETWEEN TWO VEHICLES IN TRANSPORT
 02 REAR-END
 03 HEAD-ON
 04 REAR-TO-REAR
 05 BACKING
 06 ANGLE
 07 SIDESWIRE, SAME DIRECTION
 08 SIDESWIRE, OPPOSITE DIRECTION
 09 UNKNOWN

SCHOOL BUS RELATED

1

01 NO
 02 YES, DIRECTLY INVOLVED
 03 YES, INDIRECTLY INVOLVED
 04 UNKNOWN

WORK ZONE RELATED

2

01 NO
 02 YES
 03 UNKNOWN

TYPE OF WORK ZONE

4

01 LANE CLOSURE
 02 LANE SHIFT/CROSSOVER
 03 WORK ON SHOULDER OR MEDIAN
 04 INTERMITTENT/MOVING WORK
 05 OTHER

LOCATION OF CRASH IN WORK ZONE

4

01 BEFORE FIRST WORK ZONE WARNING SIGN
 02 ADVANCE WARNING AREA
 03 TRANSITION AREA
 04 ACTIVITY AREA

WORKERS PRESENT

1

01 NO
 02 YES
 03 UNKNOWN

WEATHER

01

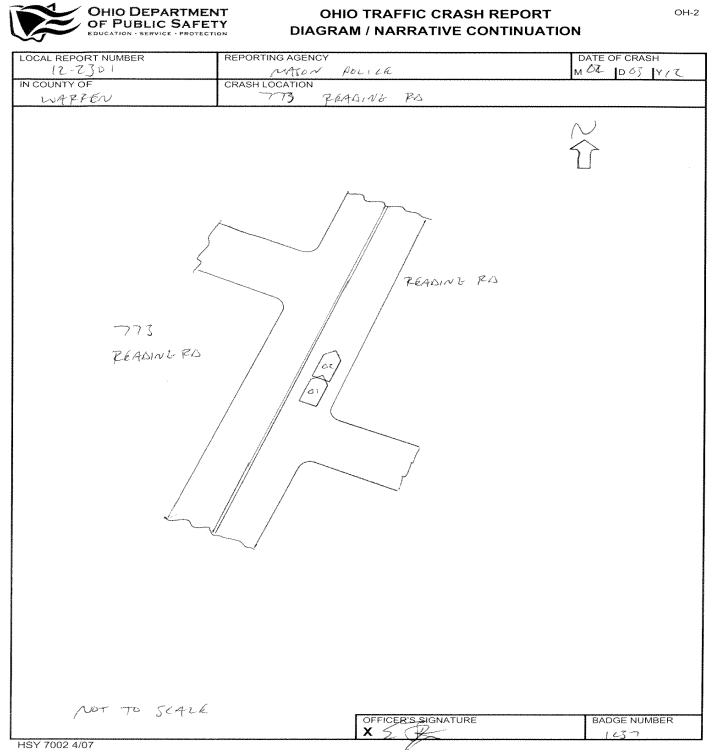
01 CLEAR
 02 CLOUDY
 03 FOG, SMOG, SMOKE
 04 RAIN
 05 SLEET, HAIL (FREEZING RAIN DRIZZLE)
 06 SNOW
 07 SEVERE CROSSWINDS
 08 BLOWING SAND, SOIL, DIRT, SNOW
 09 OTHER
 10 UNKNOWN

LIGHT CONDITIONS

PRIMARY **1** SECONDARY

01 DAYLIGHT
 02 DAWN
 03 DUSK
 04 DARK - LIGHTED ROADWAY
 05 DARK - NOT LIGHTED
 06 DARK - UNKNOWN LIGHTING
 07 GLARE
 08 OTHER
 09 UNKNOWN

Diagram



Truck/Bus

THE CRASH INVOLVED ONE OR MORE OF THE FOLLOWING:
 A TRUCK (MOTOR VEHICLE) WITH A GVWR MORE THAN 10,000 POUNDS; OR
 A TRUCK (MOTOR VEHICLE) WITH A HAZARDOUS MATERIALS PLACARD; OR
 A BUS DESIGNED FOR AT LEAST 8 PERSONS, INCLUDING DRIVER.

AND

THE CRASH RESULTED IN ONE OR MORE OF THE FOLLOWING:
 A FATALITY; OR
 AN INJURY REQUIRING TRANSPORTATION FOR IMMEDIATE MEDICAL TREATMENT; OR
 AT LEAST ONE VEHICLE WAS TOWED DUE TO DISABLING DAMAGE OR REQUIRED
 INTERVENING ASSISTANCE BEFORE PROCEEDING UNDER ITS OWN POWER.

Unit#

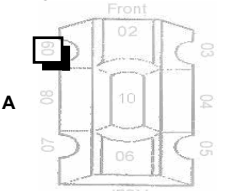
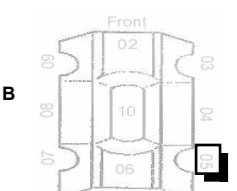
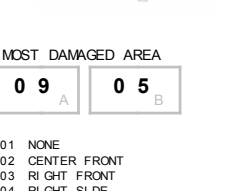
COMPANY (FROM SHIPPING PAPERS) COMPANY PHONE

ADDRESS (STREET, CITY, ST, ZIP CODE)

US DOT	ICC MC	EUCO	TRAILER LP ST.	TRAILER LP YEAR	TRAILER LP#	PLACARD #	# DIA
<input type="text"/>	<input type="text"/>	<input type="text"/>	<input type="text"/>	<input type="text"/>	<input type="text"/>	<input type="text"/>	<input type="text"/>
CARGO BODY TYPE	WEIGHT (GVWR)	CDL Class	Hazardous Materials Placard	Hazardous Materials Released			
01 NOT APPLI CABLE 02 BUS (9-15 INCLUDING DRIVER) 03 VAN ENCLOSED BOX 04 GRAIN CHIPS/ GRAVEL	05 POLE 06 CARGO TAN 07 FLATBED 08 DUMP 09 CONCRETE MIXER 10 AUTO TRANSPORTER 11 GARBAGE/REFUSE 12 OTHER 13 UNKNOWN	01 CLASS A 02 CLASS B 03 CLASS C 04 CLASS M 05 CLASS D	01 NO 02 YES 03 UNKNOWN	01 NO 02 YES 03 NOT APPLI CABLE 04 UNKNOWN			

Police Action

DATE CRASH REPORTED	TIME REC CALL	DISPATCH	ARRIVED	CLEARED	OTHER	TOTAL MINUTES
02/03/2012	14:40	14:29	14:40	15:24	30.00	73.68
OFFICER'S NAME*	PAGE #*	CHECKED BY	DATE REPORT FILED*			
Police Officer Eric S Fitzgerald	1C37		02/07/2012			
REPORT TAKEN BY	REPORT TAKEN AT	SUPPLEMENT * "X" IF YES	LOCAL REPORT #			
1 01 POLICE AGENCY 02 MOTORIST	1 01 SCENE 02 STATION 03 OTHER		201200002301			

UNIT NUMBERS <input type="text" value="1"/> <input type="text" value="2"/>	DAMAGE AREA 	PRE-CRASH ACTIONS <input type="text" value="01"/> <input type="text" value="11"/>	SEQUENCE OF EVENTS <table border="1"> <tr><td>20</td><td>20</td></tr> <tr><td> </td><td> </td></tr> <tr><td> </td><td> </td></tr> <tr><td> </td><td> </td></tr> <tr><td> </td><td> </td></tr> </table>	20	20									POSTED SPEED <input type="text" value="40"/> <input type="text" value="40"/>	DRUG TEST STATUS <input type="text" value="1"/> <input type="text" value="1"/>
20	20														
NON-MOTORIST LOCATION <input type="text" value="A"/> <input type="text" value="B"/>	A  B 	MOTORIST 01 MOVEMENTS ESSENTIALLY STRAIGHT AHEAD 02 BACKING 03 CHANGING LANES 04 OVERTAKING/PASSING 05 TURNING RIGHT 06 TURNING LEFT 07 MAKING U-TURN 08 ENTERING TRAFFIC LANE 09 LEAVING TRAFFIC LANE 10 PARKED 11 SLOWING/STOPPING IN TRAFFIC 12 DRIVING 13 OTHER 14 UNKNOWN NON-MOTORIST 15 ENTERING / CROSSING IN SPECIFIED LOCATION 16 WALKING, RUNNING, JOGGING, PLAYING, CYCLING 17 WORKING 18 PUSHING VEHICLE 19 APPROACHING/LEAVING VEHICLE 20 PLAYING / WORKING ON VEHICLE 21 STANDING 22 OTHER 23 UNKNOWN	NON-COLLISION 01 OVERTURN/ROLLOVER 02 FIRE/EXPLOSION 03 IMMERSION 04 JACKKNIFE 05 CARGO EQUIPMENT LOSS / SHIFTS 06 EQUIPMENT FAILURE 07 SEPARATION OF UNITS 08 RAN OFF ROAD RIGHT 09 RAN OFF ROAD LEFT 10 CROSS MEDIAN/CENTERLINE 11 DOWNHILL RUNAWAY 12 OTHER NON-COLLISION 13 UNKNOWN NON-COLLISION COLLISION w/ PERSON, VEHICLE, OR OBJECT NOT FIXED 14 PEDESTRIAN 15 PEDICYCLE 16 RAILWAY VEHICLE 17 ANIMAL - FARM 18 ANIMAL - DEER 19 ANIMAL - OTHER 20 MOTOR VEHICLE IN TRANSPORT 21 PARKED MOTOR VEHICLE 22 WORK ZONE MAINTENANCE EQUIPMENT 23 OTHER MOVABLE OBJECT 24 UNKNOWN MOVABLE OBJECT COLLISION WITH FIXED OBJECT 25 IMPACT ATTENUATOR/CRASH CUSHION 26 BRIDGE OVERHEAD STRUCTURE 27 BRIDGE PIER OR ABUTMENT 28 BRIDGE PARAPET 29 BRIDGE RAIL 30 GUARDRAIL FACE 31 GUARDRAIL END 32 MEDIAN BARRIER 33 HIGHWAY TRAFFIC SIGN POST 34 OVERHEAD SIGN POST 35 LIGHT/LUMINARIES SUPPORT 36 UTILILITY POLE 37 OTHER POST, POLE OR SUPPORT 38 CULVERT 39 CURB 40 DITCH 41 EMBANKMENT 42 FENCE 43 MAILBOX 44 TREE 45 OTHER FIXED OBJECT 46 WORK ZONE MAINTENANCE EQUIPMENT 47 UNKNOWN FIXED OBJECT 48 OTHER 49 UNKNOWN	TRAFFIC CONTROL <input type="text" value="12"/> <input type="text" value="12"/> 01 NO CONTROLS 02 STOP SIGN 03 YIELD SIGN 04 TRAFFIC SIGNAL 05 TRAFFIC FLASHERS 06 SCHOOL ZONE 07 RAILROAD CROSSBUCKS 08 RAILROAD FLASHERS 09 RAILROAD GATES 10 CONSTRUCTION BARRICADE 11 POLICE OFFICER 12 PAVEMENT MARKINGS 13 CROSSWALK LINES 14 WALK/DON'T WALK SIGNAL 15 TRAFFIC CONTROL DEVICE 16 OTHER	DRUG TEST TYPE <input type="text" value="1"/> <input type="text" value="1"/> 01 NONE 02 BLOOD 03 URINE 04 OTHER DRUG TEST 1&2 RESULT <table border="1"> <tr><td>1</td><td>2</td><td>1</td><td>2</td></tr> </table>	1	2	1	2						
1	2	1	2												
TYPE OF UNIT <input type="text" value="02"/> <input type="text" value="06"/> MOTORIST 01 SUB-COMPACT 02 COMPACT 03 MID SIZE 04 FULL SIZE 05 MINI VAN 06 SPORT UTILITY VEHICLE 07 PICKUP 08 PANEL VAN 09 SINGLE UNIT TRUCK 10 2 AXLES, 6 TIRES 11 SINGLE UNIT TRUCK; 3-AXLES 12 TRUCK/ TRAILER 13 TRUCK TRACTOR (BOBTAIL) 14 TRACTOR/ SEM - TRAILER 15 TRACTOR/ DOUBLE SHORT 16 TRACTOR/ DOUBLE LONG 17 FIFTH WHEEL OR CONVERTER DOLLY 18 TRACTOR/ TRAILERS 19 MOTORCYCLE 20 MOTOR ZED BICYCLE 21 SCHOOL BUS 22 CHURCH BUS 23 PUBLIC BUS 24 OTHER BUS 25 POLICE VEHICLE 26 FIRE TRUCK 27 AMBULANCE/ RESCUE 28 TAXI 29 MOTOR HOME 30 TRAIN 31 FARM VEHICLE 32 FARM EQUIPMENT 33 SNOWMOBILE 34 CONSTRUCTION EQUIPMENT 35 ALL OTHERS	MOST DAMAGED AREA <input type="text" value="09"/> <input type="text" value="05"/> 01 NONE 02 CENTER FRONT 03 RIGHT FRONT 04 RIGHT SIDE 05 RIGHT REAR 06 REAR CENTER 07 LEFT REAR 08 LEFT SIDE 09 LEFT FRONT 10 TOP AND WINDOWS 11 UNDERCARRIAGE 12 LOAD/ TRAILER 13 TOTAL (ALL AREAS) 14 OTHER 15 UNKNOWN POINT OF IMPACT <input type="text" value="09"/> <input type="text" value="05"/> 01 NONE 02 CENTER FRONT 03 RIGHT FRONT 04 RIGHT SIDE 05 RIGHT REAR 06 REAR CENTER 07 LEFT REAR 08 LEFT SIDE 09 LEFT FRONT 10 TOP AND WINDOWS 11 UNDERCARRIAGE 12 LOAD/ TRAILER 13 TOTAL (ALL AREAS) 14 OTHER 15 UNKNOWN	CONTRIBUTING CIRCUMSTANCES <input type="text" value="08"/> <input type="text" value="01"/> MOTORIST 01 NONE 02 FAILURE TO YIELD 03 RAN RED LIGHT, OR STOP SIGN 04 EXCEEDED SPEED LIMIT 05 UNSAFE SPEED 06 IMPROPER TURN 07 LEFT OF CENTER 08 FOLLOWED TOO CLOSELY/ ACDA 09 IMPROPER LANE CHANGE/ DROVE OFF ROAD/ IMPROPER PASSING 10 IMPROPER BACKING 11 IMPROPER START FROM PARKED POSITION 12 STOPPED OR PARKED ILLEGALLY 13 OPERATIONS ON VEHICLE IN ERRATIC, RECKLESS, CARELESS, NEGLIGENT OR AGGRESSIVE MANNER 14 SWERVING TO AVOID (DUE TO WIND, SLIPPERY SURFACE, VEHICLE, OBJECT, NON-MOTORIST IN ROADWAY, ETC) 15 FAILURE TO CONTROL 16 VISION OBSTRUCTION 17 DRIVER INATTENTIVE 18 FATIGUE/ ASLEEP 19 OPERATIONS ON DEFECTIVE EQUIPMENT 20 LOAD SHIFTS/ FALLING / SPILLING 21 OTHER IMPROPER ACTION 22 UNKNOWN NON-MOTORIST 23 NONE 24 IMPROPER CROSSING 25 DARTING 26 LYING AND/OR ILLEGALLY IN ROADWAY 27 FAILURE TO YIELD RIGHT OF WAY 28 NOT VISIBLE (DARK CLOTHING) 29 INATTENTIVE 30 FAILURE TO OBEY TRAFFIC SIGNALS, SIGNALS, OR OFFICER 31 WRONG SIDE OF ROAD 32 OTHER 33 UNKNOWN	COLLISION w/ PERSON, VEHICLE, OR OBJECT NOT FIXED 25 IMPACT ATTENUATOR/CRASH CUSHION 26 BRIDGE OVERHEAD STRUCTURE 27 BRIDGE PIER OR ABUTMENT 28 BRIDGE PARAPET 29 BRIDGE RAIL 30 GUARDRAIL FACE 31 GUARDRAIL END 32 MEDIAN BARRIER 33 HIGHWAY TRAFFIC SIGN POST 34 OVERHEAD SIGN POST 35 LIGHT/LUMINARIES SUPPORT 36 UTILILITY POLE 37 OTHER POST, POLE OR SUPPORT 38 CULVERT 39 CURB 40 DITCH 41 EMBANKMENT 42 FENCE 43 MAILBOX 44 TREE 45 OTHER FIXED OBJECT 46 WORK ZONE MAINTENANCE EQUIPMENT 47 UNKNOWN FIXED OBJECT 48 OTHER 49 UNKNOWN	DIIRECTION FROM TO FROM TO <input type="text" value="2"/> <input type="text" value="1"/> <input type="text" value="2"/> <input type="text" value="1"/> 01 NORTH 02 SOUTH 03 EAST 04 WEST 05 NORTHEAST 06 NORTHWEST 07 SOUTHEAST 08 SOUTHWEST 09 UNKNOWN CONDITION <input type="text" value="1"/> <input type="text" value="1"/> 01 APPARENTLY NORMAL 02 PHYSICAL IMPAIRMENT 03 EMOTIONAL 04 ILLNESS 05 FELL ASLEEP/ FANTASIED, FALTERED, ETC. 06 UNDER THE INFLUENCE OF MEDICATIONS/ DRUGS/ ALCOHOL 07 OTHER 08 UNKNOWN	TYPE OF INTERSECTION <input type="text" value="01"/> 01 NOT AN INTERSECTION 02 FOUR-WAY INTERSECTION 03 T-INTERSECTION 04 Y-INTERSECTION 05 TRAFFIC CIRCLE/ ROUNDABOUT 06 FIVE-POINT, OR MORE 07 ON RAMP 08 OFF RAMP 09 CROSSOVER 10 DRIVEWAY/ ACCESS 11 RAILWAY GRADE CROSSING 12 SHRED-USE PATHS OR TRAILS 13 UNKNOWN										
NON-MOTORIST 35 ANIMAL W/ RIDER 36 ANIMAL W/ BUGGY 37 BICYCLE 38 PEDESTRIAN 39 PEDALCYCLIST 40 SKATER 41 OTHER-NON MOTORIST 42 UNKNOWN	ACTION <input type="text" value="3"/> <input type="text" value="4"/> 01 NONE-CONTACT 02 NON-COLLISION 03 STRIKING 04 STRUCK 05 BOTH STRIKING AND STRUCK 06 UNKNOWN	VEHICLE DEFECT CODE ONLY IF '19' SELECTED ABOVE <input type="text" value="A"/> <input type="text" value="B"/> 01 TURN SIGNALS 02 HEAD LAMPS 03 TAIL LAMPS 04 BRAKES 05 STEERING 06 TIRE BLOWOUT 07 WORN OR SLICK TIRES 08 TRAILER EQUIPMENT DEFECTIVE 09 MOTOR TROUBLE 10 DISABLED FROM PRIOR CRASH 11 OTHER DEFECTS	FIRST HARMFUL EVENT <input type="text" value="1"/> <input type="text" value="1"/> OF THE SEQUENCE OF EVENTS WHICH ONE IS THE FIRST HARMFUL EVENT (1-4)	ALCOHOL/ DRUG SUSPECTED <input type="text" value="1"/> <input type="text" value="1"/> 01 NONE 02 YES-ALCOHOL SUSPECTED 03 YES-HBD NOT IMPAIRED 04 YES-DRUGS SUSPECTED 05 YES-ALCOHOL / DRUGS SUSPECTED 06 UNKNOWN	ALCOHOL TEST STATUS <input type="text" value="1"/> <input type="text" value="1"/> 01 NONE 02 TEST REFUSED 03 TEST GIVEN, CONTAMINATED SAMPLE/ UNUSABLE 04 TEST GIVEN, RESULTS KNOWN 05 TEST GIVEN, RESULTS UNKNOWN 06 UNKNOWN										
IN-Emergency Response <input type="text" value="A"/> <input type="text" value="B"/> 01 NO 02 YES 03 UNKNOWN	STRIKING VEHICLE: OVERRIDDEN/ UNDERRIDDEN <input type="text" value="1"/> <input type="text" value="B"/> 01 NO UNDERRIDE OR OVERRIDE 02 UNDERRIDE, COMPARTMENT INTRUSION 03 UNDERRIDE, NO COMPARTMENT INTRUSION 04 UNDERRIDE, COMPARTMENT INTRUSION UNKNOWN 05 OVERRIDE, MOTOR VEHICLE IN TRANSPORT 06 OVERRIDE, OTHER VEHICLE 07 UNKNOWN	VEHICLE DEFECT CODE ONLY IF '19' SELECTED ABOVE <input type="text" value="A"/> <input type="text" value="B"/> 01 TURN SIGNALS 02 HEAD LAMPS 03 TAIL LAMPS 04 BRAKES 05 STEERING 06 TIRE BLOWOUT 07 WORN OR SLICK TIRES 08 TRAILER EQUIPMENT DEFECTIVE 09 MOTOR TROUBLE 10 DISABLED FROM PRIOR CRASH 11 OTHER DEFECTS	MOST HARMFUL EVENT <input type="text" value="1"/> <input type="text" value="1"/> OF THE SEQUENCE OF EVENTS WHICH ONE IS THE MOST HARMFUL EVENT (1-4)	ALCOHOL TEST TYPE <input type="text" value="1"/> <input type="text" value="1"/> 01 NONE 02 BLOOD 03 URINE 04 BREATH 05 OTHER	ROAD CONTOUR <input type="text" value="1"/> 01 STRAIGHT LEVEL 02 STRAIGHT GRADE 03 CURVE LEVEL 04 CURVE GRADE										
DAMAGE SCALE <input type="text" value="4"/> <input type="text" value="2"/> 01 NONE 02 NON-FUNCTIONAL DAMAGE 03 FUNCTIONAL DAMAGE 04 DISABLING DAMAGE 05 SEVERE 06 UNKNOWN	ALCOHOL TEST RESULT <input type="text" value="A"/> <input type="text" value="B"/> 01 NONE 02 BLOOD 03 URINE 04 BREATH 05 OTHER	VEHICLE DEFECT CODE ONLY IF '19' SELECTED ABOVE <input type="text" value="A"/> <input type="text" value="B"/> 01 TURN SIGNALS 02 HEAD LAMPS 03 TAIL LAMPS 04 BRAKES 05 STEERING 06 TIRE BLOWOUT 07 WORN OR SLICK TIRES 08 TRAILER EQUIPMENT DEFECTIVE 09 MOTOR TROUBLE 10 DISABLED FROM PRIOR CRASH 11 OTHER DEFECTS	SPEED DETECTED <input type="text" value="1"/> <input type="text" value="1"/> 01 STATED 02 ESTIMATED SPEED	ALCOHOL TEST RESULT <input type="text" value="A"/> <input type="text" value="B"/> 01 NONE 02 BLOOD 03 URINE 04 BREATH 05 OTHER	ROAD CONDITIONS PRIMARY SECONDARY <input type="text" value="01"/> <input type="text" value=""/> 01 DRY 02 WET 03 SNOW 04 ICE 05 SAND, MUD, DRY, OIL, GRAVEL 06 WATER / STANDING / MOTTLED 07 SLUSH 08 DEBRIS** 09 RUTS, HOLES, BUMPS, UNEVEN PAVEMENT** 10 OTHER 11 UNKNOWN ** SECONDARY ROAD CONDITIONS ONLY										
SUPPLEMENTS *X* IF YES <input type="checkbox"/> LOCAL REPORT#* <input type="text" value="201200002301"/>															

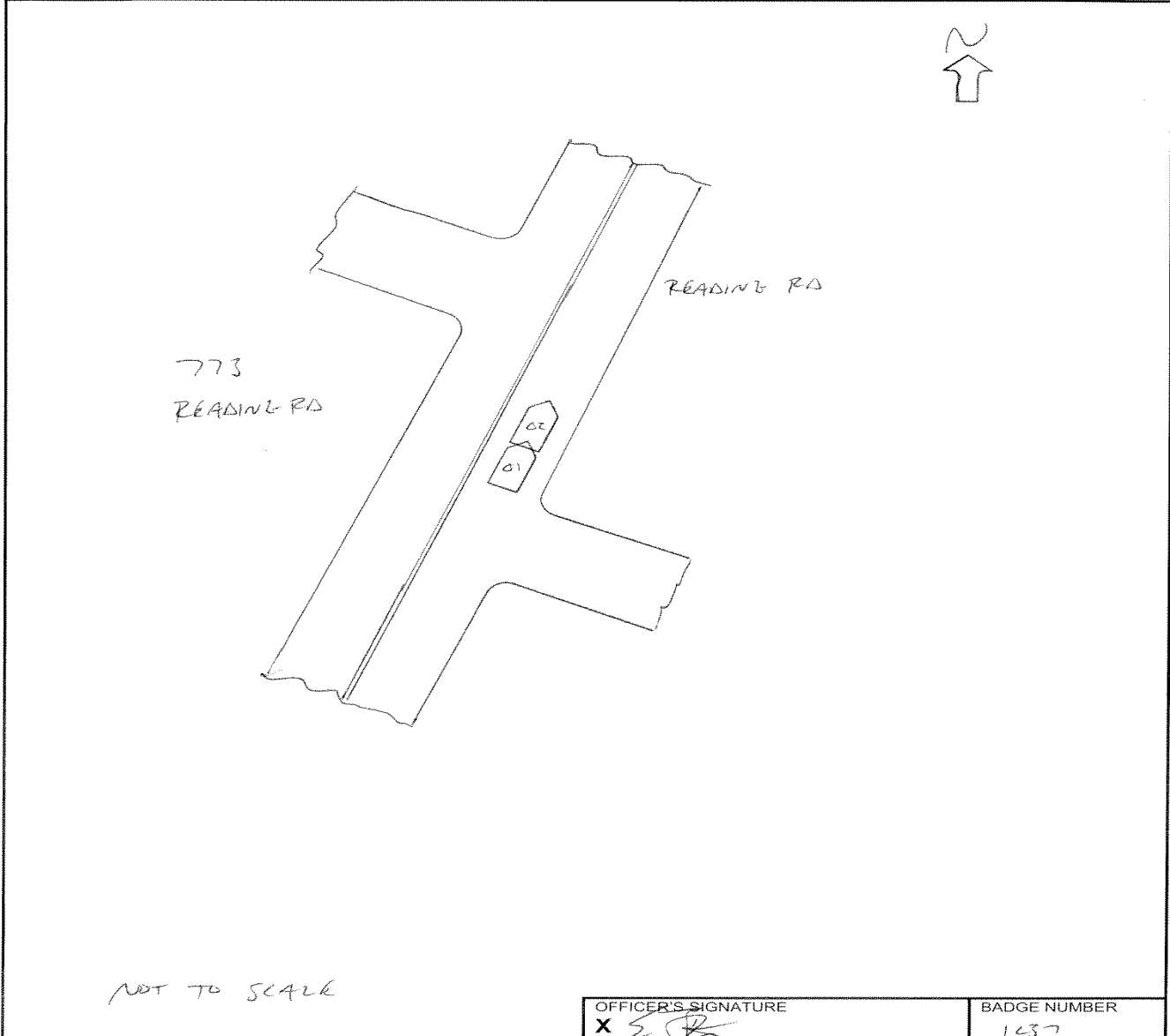
LOCAL REPORT NUMBER 2012002301	REPORTING AGENCY City of Mason - City of Mason Pc	DATE OF ACCIDENT M 02 D 03 Y 12
IN COUNTY OF 83	ACCIDENT LOCATION 773 Reading Road	



OHIO TRAFFIC CRASH REPORT
DIAGRAM / NARRATIVE CONTINUATION

OH-2

LOCAL REPORT NUMBER 12-2301	REPORTING AGENCY MASON POLICE	DATE OF CRASH M 02 D 03 Y 12
IN COUNTY OF WARREN	CRASH LOCATION 773 READING RD	



HSY 7002 4/07

OFFICER'S SIGNATURE X	BADGE NUMBER
--------------------------	--------------

OHIO TRAFFIC ACCIDENT - STATEMENT CONTINUATION

LOCAL REPORT NUMBER 201200002301	REPORTING AGENCY Mason Police Department
-------------------------------------	---



TRAFFIC CRASH WITNESS STATEMENT

OH-3

LOCAL REPORT NUMBER 12-2301	REPORTING AGENCY Mason Police	DATE OF CRASH M 02 D 03 Y 12
--------------------------------	----------------------------------	-------------------------------------

FOR LOCAL USE ONLY - DO NOT SUBMIT TO THE STATE EXCEPT FOR FATAL CRASHES

I, Scott McLean HEREBY MAKE THIS VOLUNTARY STATEMENT TO
PRINTED

Eric Fitzgerald AT 773 Reading Rd. ~~Reading Rd~~
OFFICER'S NAME LOCATION

I was traveling (N) on Reading Rd., and slowed and moved to the (R) edge of the shoulder to go around an SUV that was turning (L). When I turned the wheel, I hit a patch of sand and could not slow to the (R), nor stop completely.

Q: How fast were you travelling?
 A: 25 MPH

Q: Were you wearing your seatbelt?
 A: Yes, but air bag did not deploy.

Q: Are you injured?
 A: No.

Q: Was your intention to pass on the right or stop before you got to the other vehicle?
 A: To stop before I got there.

ADDRESS OF WITNESS
767 Woodland Drive Mason OH 45040

PHONE
513 458 4592

SIGNATURE OF WITNESS
 X [Signature]

OFFICER'S SIGNATURE
 X [Signature]

HSY 7003 4/07

201200002301

OHIO TRAFFIC ACCIDENT - STATEMENT CONTINUATION

LOCAL REPORT NUMBER 201200002301	REPORTING AGENCY Mason Police Department
-------------------------------------	---



OHIO DEPARTMENT OF PUBLIC SAFETY
EDUCATION • SERVICE • PROTECTION

TRAFFIC CRASH WITNESS STATEMENT

OH-3

LOCAL REPORT NUMBER 12-2301	REPORTING AGENCY MASON POLICE	DATE OF CRASH M 02 003 Y 12
--------------------------------	----------------------------------	------------------------------------

FOR LOCAL USE ONLY – DO NOT SUBMIT TO THE STATE EXCEPT FOR FATAL CRASHES

I, DAVE FAIR HEREBY MAKE THIS VOLUNTARY STATEMENT TO
PRINTED

Eric Fitzcarrald AT 773 Reading
OFFICER'S NAME LOCATION

I WAS IN A STOP, WAITING IN LINE, CARS IN FRONT OF ME TURNING LEFT, WHAM REAR Ended ~~SEAT~~ SEAT BELT WAS ON
 I AM OK, AT THIS TIME HE SAID IT WAS HIS FAULT

~~DAVE~~ DAVE FAIR
 5628 Bentwood
 MASON OHIO 45040
 H. 513-336-8373

ADDRESS OF WITNESS	PHONE
SIGNATURE OF WITNESS X <u>DAVE FAIR</u>	OFFICER'S SIGNATURE X <u>[Signature]</u>

HSY 7003 4/07

2-3-12