






















JULY 2020

The City of Mason, Ohio

| | | | | | | | | | | | |
|---|-----|---|-----------------------------|---|---------|---|---------------------------|---|---------|---|---------|
|  | B-1 |  | BUS PUD |  | I-1 |  | R-1 |  | R-4 |  | R-7 |
|  | B-2 |  | O-1 |  | I-2 |  | R-2 |  | R-4 PUD |  | RES PUD |
|  | B-3 |  | HT-1 |  | IND PUD |  | R-3 |  | R-6 |  | Parks |
|  | B-4 |  | Floodplain Overlay District | | |  | Downtown Overlay District | | | | |

ZONING MAP

SCALE
1" = 1,000'

City of Mason
Engineering, Building &
Planning Department

